

1. Classificação <i>INPE-COM.3/NTE</i> <i>CDU:629.783:525:738.34(083.83)</i>		2. Período até <i>dezembro/76</i>	4. Critério de Distribuição: interna <input type="checkbox"/> externa <input checked="" type="checkbox"/>
3. Palavras Chave (selecionadas pelo autor) <i>CATÁLOGO DE IMAGENS</i> <i>IMAGENS - ERTS (LANDSAT)</i> <i>SATÉLITE - RECURSOS NATURAIS</i>			
5. Relatório nº <i>INPE-824-NTE/048</i>	6. Data <i>julho de 1976</i>	7. Revisado por <i>Marcio N. Barbosa</i>	
8. Título e Sub-Título <i>CATÁLOGO GERAL DE IMAGENS DE SATÉLITES</i> <i>TECNOLÓGICOS PARA RECURSOS TERRESTRES</i> <i>VOLUME VI</i>		9. Autorizado por - <i>Parada</i> <i>Nelson de Jesus Parada</i> <i>Diretor</i>	
10. Setor <i>DBD</i> <i>DPD</i>	Código <i>530</i> <i>520</i>	11. Nº de cópias <i>150</i>	
12. Autoria <i>Divisão de Banco de Dados</i> <i>Divisão de Processamento de Dados</i>		14. Nº de páginas <i>214</i>	
13. Assinatura Responsável		15. Preço	
16. Sumário/Notas <i>Este catálogo tem como objetivo principal fornecer informações aos usuários em geral sobre os produtos obtidos através do sistema INPE - ERTS (LANDSAT).</i> <i>Este sistema compreende:</i> <i>. Estação de Recepção e Gravação de Dados - Cuiabá-MT</i> <i>. Laboratório Eletrônico de Processamento de Imagens - Cachoeira Paulista - SP</i> <i>. Laboratório de Processamento Fotográfico - Cachoeira Paulista - SP</i> <i>. Divisão de Banco de Dados - São José dos Campos - SP</i> <i>. Banco de Imagens - Cachoeira Paulista - SP</i>			
17. Observações <i>Este volume será periodicamente atualizado.</i>			

OBSERVAÇÕES

Para pedido de imagens utilizar formulário próprio.

Endereço para informações:

Instituto de Pesquisas Espaciais (INPE)

Caixa Postal 515

12.200 - São José dos Campos

São Paulo - Brasil

Telefone (0123) 21-8900

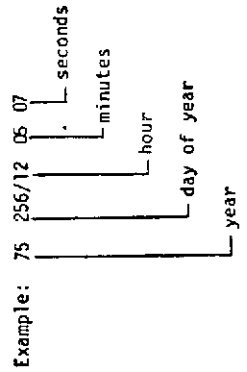
Telex: 1121534 INPE BR

INSTITUTO DE PESQUISAS ESPACIAIS (INPE)

1 DIVISAO DE BANCO DE DADOS - BANCO DE IMAGENS TERRESTRES
 7/07/76 ORBITA BASE 178 2 DATA DE PASSAGEM 13/09/75 3 PAG 1 4
 LANDSAT 1 5 ORBITA REAL 15991 6 11
 7 8 9 10 RBV-QUALIDADE-MSS
 IDENTIFICACAO LATITUDE LONGITUDE PT CN 1 2 3 4 5 6 7

IDENTIFICACAO	LATITUDE	LONGITUDE	PT	CN	1	2	3	4	5	6	7
75256/120507	N 01/26/00	W 042/14/00	11	70				11	11	11	11
75256/120532	N 00/03/00	W 041/52/00	12	70				11	11	11	21
75256/120557	S 01/26/00	W 042/50/00	13	70				11	11	11	11

- 1 - DATE - Catalogue date
- 2 - PATH LINE - See map of coverage
- 3 - ACQUISITION TIME
- 4 - PAGE - number of order for the pages of the same orbit.
- 5 - SERIAL NUMBER - LANDSAT number (1 or 2)
- 6 - REVOLUTION ORBIT NUMBER
- 7 - SCENE IDENTIFICATION (data and acquisition time)
- 8 - LATITUDE AND LONGITUDE - of scene center
- 9 - ROW - Lines of approximately equal predetermined scene center latitude which intersect the path lines. See map of coverage.
- 10 - CLOUD COVERAGE - percentage
- 11 - QUALITY - represented by 2 digits. Left digit indicates RADIOMETRIC quality and right digit indicates GEOMETRIC quality, within the band. The following values can be used to each digit:
 1 - good
 2 - regular
 3 - poor



Blanks will represent the bands not processed or not available.

INSTITUTO DE PESQUISAS ESPACIAIS (INPE)

1 DIVISAO DE BANCO DE DADOS - BANCO DE IMAGENS TERRESTRES 4
 7/07/76 ORBITA BASE 178 2 DATA DE PASSAGEM 13/09/75 3 PAG 1

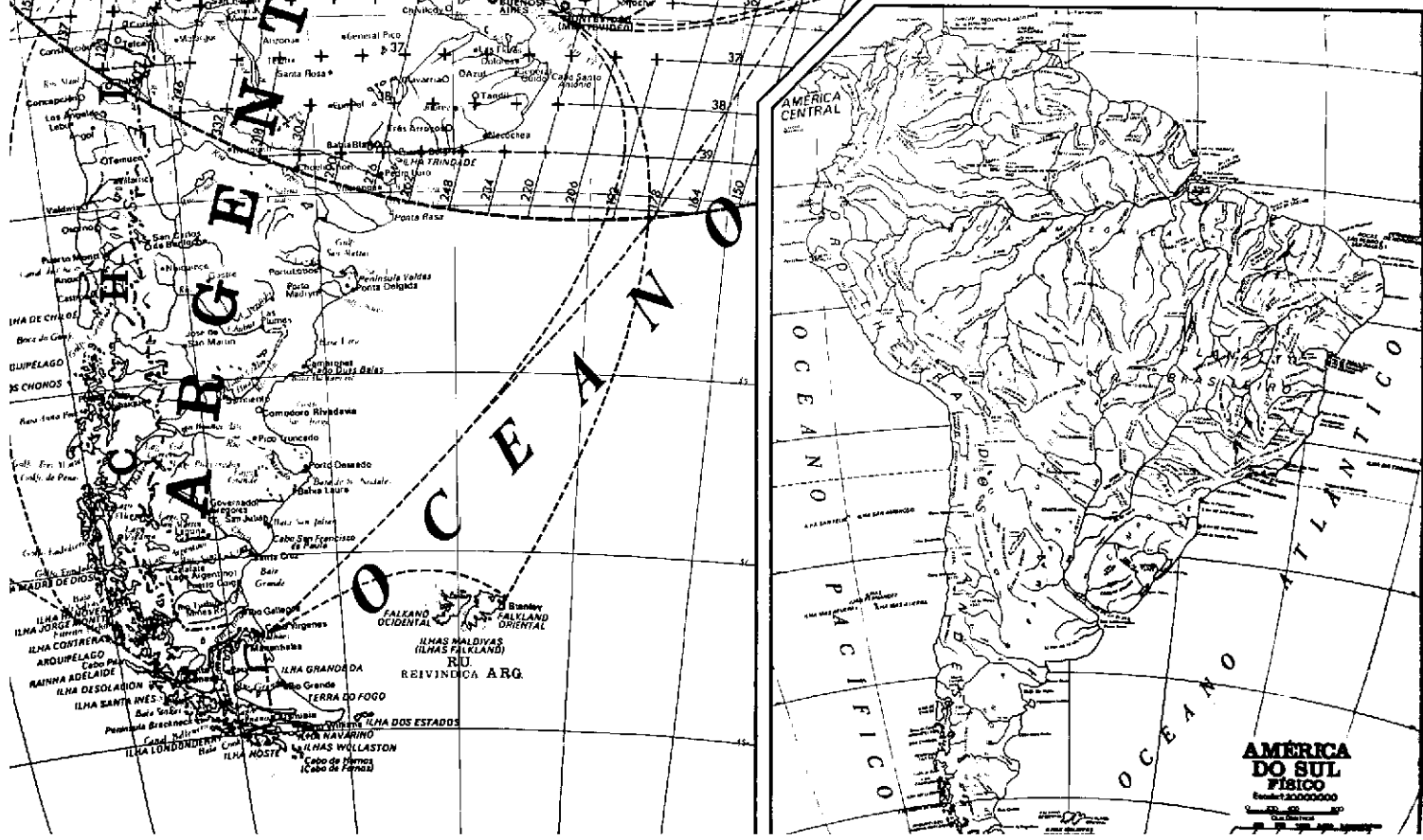
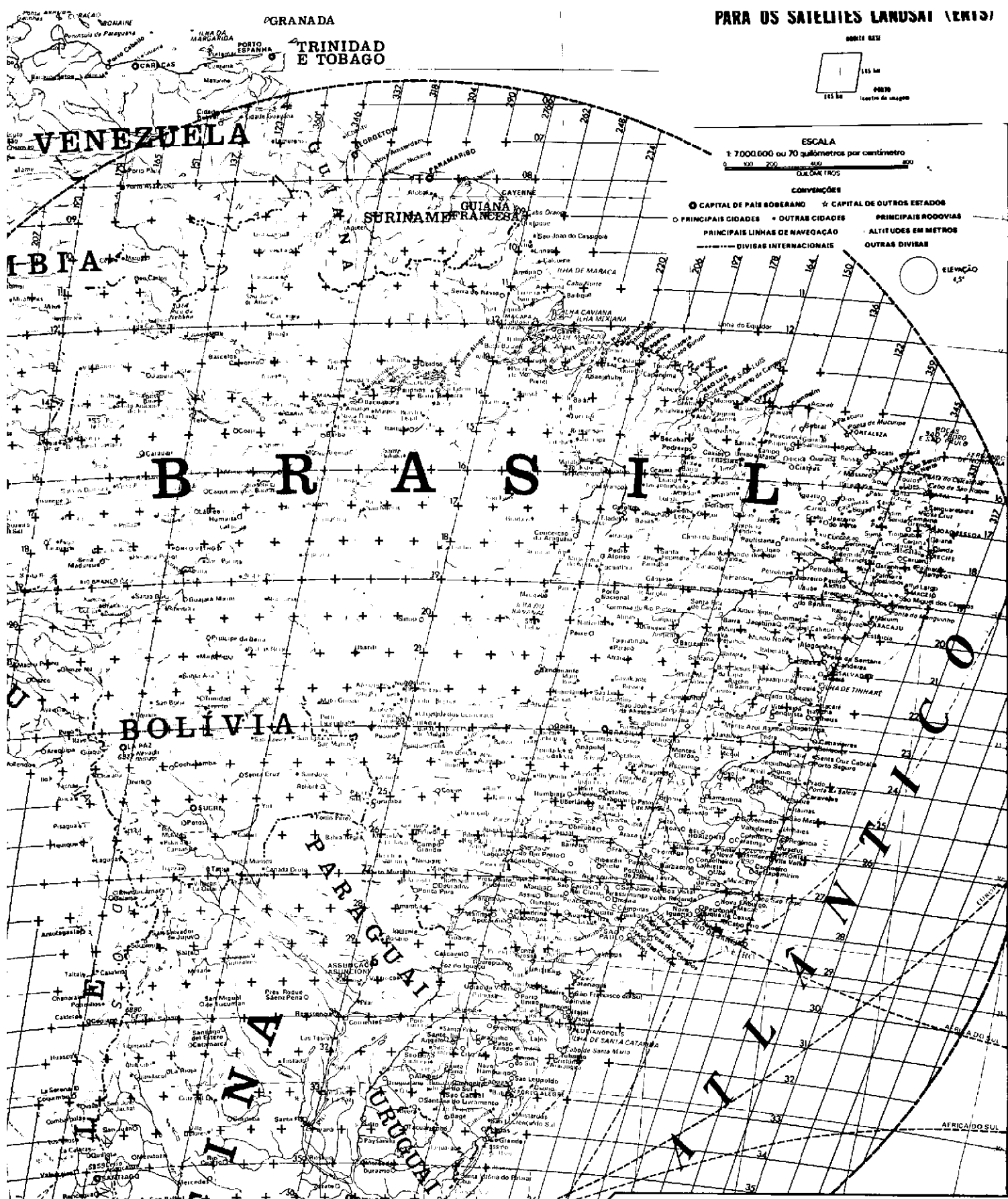
LANDSAT 1 5 ORBITA REAL 15991 6 11
 7 8 LONGITUDE PT CN 1 2 3 4 5 6 7
 RBV-QUALIDADE-MSS

IDENTIFICACAO	LATITUDE	LONGITUDE	PT	CN	1	2	3	4	5	6	7
75256/120507	N 01/26/00	W 042/14/00	11	70						11	11 11 11
75256/120532	N 00/03/00	W 041/52/00	12	70						11	11 11 11 21
75256/120557	S 01/26/00	W 042/50/00	13	70						11	11 11 11

- 1 - DATA - da emissão da imagem
- 2 - ORBITA BASE - órbita constante de passagem do satélite. Consulte mapa de órbitas, anexo.
- 3 - DATA - da tomada da imagem
- 4 - PAGINA - nº de ordem das páginas para esta mesma órbita real.
- 5 - Nº SÉRIE - do satélite LANDSAT (1 ou 2).
- 6 - ORBITA REAL - nº de ordem para determinada órbita base, data de passagem e série do satélite.

- 7 - IDENTIFICAÇÃO - de cena
- Exemplo: 75 256/12 05 07
 ano dia do ano hora do dia da tomada da imagem (GMT) minutos de hora segundos
- 8 - LATITUDE E LONGITUDE - do centro da cena
- 9 - PONTO (PT) - localização do centro da cena para determinada latitude. Consulte mapa de órbita, anexo.
- 10 - % COBERTURA DE NUVENS (CN) - estimativa para a cena
- 11 - QUALIDADE - representada por 2 dígitos. O da esquerda indica qualidade de RADIOMETRICA e o da direita GEOMETRICA. Particular para cada canal, tomando os valores:
 1 - boa
 2 - regular
 3 - ruins

Canais não processados são representados por brancos nas colunas correspondentes.



INSTITUTO DE PESQUISAS ESPACIAIS (INPE)

DIVISAO DE BANCO DE DADOS - BANCO DE IMAGENS TERRESTRES

ATUALIZACAO DE CATALOGO EMITIDA EM 15/12/76

PAG 1

ITEM	ORBITA BASE	SAT	ORBITA REAL	NUM.PAG	OBSERVACOES
00001	122	L1	18194	01	
00002	122	L1	19951	01	
00003	123	L1	17944	01	
00004	123	L1	19701	01	
00005	136	L1	18208	01	
00006	136	L1	19714	01	
00007	136	L1	19965	01	
00008	137	L1	19715	01	
00009	137	L1	19966	01	
00010	150	L1	18222	01	
00011	150	L1	19979	01	
00012	151	L1	20231	01	
00013	164	L1	19993	01	
00014	165	L1	17735	01	
00015	165	L1	18237	01	
00016	165	L1	19492	01	
00017	165	L1	19994	01	
00018	178	L1	19756	01	
00019	178	L1	20258	01	
00020	179	L1	18000	01	
00021	179	L1	18251	01	
00022	179	L1	20008	01	
00023	192	L1	19770	01	
00024	192	L1	20272	01	
00025	193	L1	20273	01	
00026	206	L1	18278	01	
00027	206	L1	19784	01	
00028	207	L1	20287	01	
00029	220	L1	19798	01	
00030	221	L1	17540	01	
00031	221	L1	19548	01	
00032	221	L1	20050	01	
00033	234	L1	19812	01	
00034	234	L1	20314	01	
00035	235	L1	20315	01	
00036	248	L1	19826	01	
00037	248	L1	20328	01	
00038	262	L1	17832	01	
00039	262	L1	18083	01	
00040	262	L1	20091	01	
00041	262	L1	20342	01	
00042	276	L1	16591	01	
00043	276	L1	19603	01	
00044	276	L1	20105	01	
00045	276	L1	20356	01	
00046	290	L1	18111	01	
00047	290	L1	19617	01	
00048	290	L1	20119	01	
00049	304	L1	17874	01	
00050	318	L1	19645	01	

INSTITUTO DE PESQUISAS ESPACIAIS (INPE)

DIVISAO DE BANCO DE DADOS - BANCO DE IMAGENS TERRESTRES

ATUALIZACAO DE CATALOGO EMITIDA EM 15/12/76 PAG 2

ITEM	ORBITA BASE	SAT	ORBITA REAL	NUM.PAG	OBSERVACOES
00051	331	L1	19909	01	
00052	332	L1	18153	01	
00053	332	L1	19910	01	
00054	345	L1	18166	01	
00055	345	L1	19923	01	
00056	346	L1	17916	01	
00057	346	L1	18167	01	
00058	346	L1	19422	01	
00059	346	L1	19924	01	
00060	359	L1	19686	01	
00061	359	L1	20188	01	
00062	360	L1	14667	01	
00063	360	L1	19436	01	
* FIM *					

INSTITUTO DE PESQUISAS ESPACIAIS (INPE)

DIVISAO DE BANCO DE DADOS - BANCO DE IMAGENS TERRESTRES

ATUALIZACAO DE CATALOGO EMITIDA EM 7/07/76 PAG 1

ITEM	ORBITA BASE	SAT	ORBITA REAL	NUM.PAG	OBSERVACOES
00001	122	L1	05142	01	
00002	122	L1	05393	01	
00003	122	L1	06146	01	
00004	122	L1	06397	01	
00005	122	L1	06648	01	
00006	122	L1	07401	01	
00007	122	L2	02576	01	
00008	122	L1	15684	01	
00009	122	L1	15935	01	
00010	122	L1	16688	01	
00011	122	L1	17190	01	
00012	123	L1	04892	01	
00013	123	L1	14681	01	
00014	123	L2	02828	01	
00015	123	L1	15936	01	
00016	123	L1	16940	01	
00017	123	L1	17191	01	
00018	123	L1	17442	01	
00019	136	L1	05156	01	
00020	136	L1	05407	01	
00021	136	L1	05658	01	
00022	136	L1	05909	01	
00023	136	L1	06411	01	
00024	136	L1	06662	01	
00025	136	L1	07415	01	
00026	136	L1	07666	01	
00027	136	L1	14443	01	
00028	136	L1	14694	01	
00029	136	L2	02841	01	
00030	136	L1	16451	01	
00031	136	L1	17204	01	
00032	137	L1	04906	01	
00033	137	L1	05910	01	
00034	137	L1	07416	01	
00035	137	L1	14695	01	
00036	137	L1	16954	01	
00037	137	L1	17205	01	
00038	137	L1	17456	01	
00039	150	L1	04668	01	
00040	150	L1	04919	01	
00041	150	L1	05170	01	
00042	150	L1	05421	01	
00043	150	L1	05672	01	
00044	150	L1	05923	01	
00045	150	L1	06174	01	
00046	150	L1	06425	01	
00047	150	L1	13453	01	
00048	150	L1	14457	01	
00049	150	L2	02855	01	
00050	151	L1	05673	01	

INSTITUTO DE PESQUISAS ESPACIAIS (INPE)

DIVISAO DE BANCO DE DADOS - BANCO DE IMAGENS TERRESTRES

ATUALIZACAO DE CATALOGO EMITIDA EM 7/07/76 PAG 2

ITEM	ORBITA BASE	SAT	ORBITA REAL	NUM.PAG	OBSERVACOES
00051	151	L1	06175	01	
00052	151	L1	16968	01	
00053	151	L1	17219	01	
00054	151	L1	17470	01	
00055	164	L1	04933	01	
00056	164	L1	05184	01	
00057	164	L1	05435	01	
00058	164	L1	06690	01	
00059	164	L1	14220	01	
00060	164	L1	14471	01	
00061	164	L1	14722	01	
00062	164	L1	14973	01	
00063	164	L2	02869	01	
00064	164	L1	15726	01	
00065	165	L1	05687	01	
00066	178	L1	05198	01	
00067	178	L1	05700	01	
00068	178	L1	05951	01	
00069	178	L1	07708	01	
00070	178	L1	09716	01	
00071	178	L1	12477	01	
00072	178	L1	13230	01	
00073	178	L1	14234	01	
00074	178	L1	14736	01	
00075	178	L1	14987	01	
00076	178	L2	02632	01	
00077	178	L2	02883	01	
00078	178	L1	15740	01	
00079	178	L2	03134	01	
00080	178	L1	15991	01	
00081	179	L1	05701	01	
00082	192	L1	04710	01	
00083	192	L1	04961	01	
00084	192	L1	05212	01	
00085	192	L1	05463	01	
00086	192	L1	05714	01	
00087	192	L1	05965	01	
00088	192	L1	07471	01	
00089	192	L1	09730	01	
00090	192	L1	13997	01	
00091	192	L1	14248	01	
00092	192	L1	14499	01	
00093	192	L1	14750	01	
00094	192	L2	02646	02	
00095	192	L2	02897	01	
00096	192	L1	15754	01	
00097	193	L1	06970	01	
00098	193	L1	14249	01	
00099	206	L1	05477	01	
00100	206	L1	09744	01	

INSTITUTO DE PESQUISAS ESPACIAIS (INPE)

DIVISAO DE BANCO DE DADOS - BANCO DE IMAGENS TERRESTRES

ATUALIZACAO DE CATALOGO EMITIDA EM 7/07/76 PAG 3

ITEM	URHITA BASE	SAT	ORBITA KEAL	NUM.PAG	OBSERVACOES
00101	206	L1	13760	01	
00102	206	L1	14262	01	
00103	206	L1	14513	01	
00104	206	L1	14764	01	
00105	206	L2	02660	01	
00106	206	L2	02911	01	
00107	207	L1	14765	01	
00108	220	L1	04738	01	
00109	220	L1	05240	01	
00110	220	L1	09758	01	
00111	220	L1	13774	01	
00112	220	L1	14025	01	
00113	220	L1	14276	01	
00114	220	L1	14527	01	
00115	220	L1	14778	01	
00116	220	L2	02674	01	
00117	221	L1	16285	01	
00118	234	L1	04752	01	
00119	234	L1	05254	01	
00120	234	L1	05505	01	
00121	234	L1	06007	01	
00122	234	L1	09772	01	
00123	234	L1	12282	01	
00124	234	L1	13537	01	
00125	234	L1	14541	01	
00126	234	L1	14792	01	
00127	234	L1	17302	01	
00128	248	L1	04766	01	
00129	248	L1	05017	01	
00130	248	L1	05268	01	
00131	248	L1	05519	01	
00132	248	L1	06774	01	
00133	248	L1	13551	01	
00134	248	L1	14304	01	
00135	248	L1	14806	01	
00136	248	L1	15057	01	
00137	248	L2	02702	01	
00138	248	L1	15810	01	
00139	248	L1	16061	01	
00140	248	L1	17316	01	
00141	262	L1	04529	01	
00142	262	L1	04780	01	
00143	262	L1	05533	01	
00144	262	L1	05784	01	
00145	262	L1	06035	01	
00146	262	L1	06788	01	
00147	262	L1	07039	01	
00148	262	L1	09800	01	
00149	262	L1	14820	01	
00150	262	L1	16075	01	

INSTITUTO DE PESQUISAS ESPACIAIS (INPE)

DIVISAO DE BANCO DE DADOS - BANCO DE IMAGENS TERRESTRES

ATUALIZACAO DE CATALOGO EMITIDA EM 7/07/76 PAG 4

ITEM	ORBITA BASE	SAT	ORBITA REAL	NUM.PAG	OBSERVACOES
00151	262	L1	16326	01	
00152	262	L1	16577	01	
00153	262	L1	16828	01	
00154	262	L1	17079	01	
00155	262	L1	17330	01	
00156	276	L1	05045	01	
00157	276	L1	05547	01	
00158	290	L1	04557	01	
00159	290	L1	05310	01	
00160	290	L1	05561	01	
00161	290	L1	06314	01	
00162	290	L2	02744	01	
00163	290	L1	16103	01	
00164	304	L1	04571	01	
00165	304	L1	05575	01	
00166	304	L1	05826	01	
00167	304	L1	06077	01	
00168	304	L2	02758	01	
00169	304	L2	03009	01	
00170	304	L1	15866	01	
00171	318	L1	04836	01	
00172	318	L1	05087	01	
00173	318	L1	05338	01	
00174	318	L1	14876	01	
00175	318	L2	02772	01	
00176	318	L1	15880	01	
00177	331	L1	05100	01	
00178	332	L1	04850	01	
00179	332	L1	05101	01	
00180	332	L1	06105	01	
00181	332	L1	14890	01	
00182	332	L1	17149	01	
00183	345	L1	05616	01	
00184	345	L1	06620	01	
00185	345	L1	06871	01	
00186	345	L1	13899	01	
00187	345	L1	14652	01	
00188	346	L1	04613	01	
00189	346	L1	04864	01	
00190	346	L1	15908	01	
00191	359	L1	05128	01	
00192	359	L1	05881	01	
00193	359	L1	06132	01	
00194	359	L1	06383	01	
00195	359	L1	06634	01	
00196	359	L1	06885	01	
00197	359	L1	07387	01	
00198	359	L1	15168	01	
00199	360	L1	04878	01	
00200	360	L1	06384	01	

INSTITUTO DE PESQUISAS ESPACIAIS (INPE)

DIVISAO DE BANCO DE DADOS - BANCO DE IMAGENS TERRESTRES

ATUALIZACAO DE CATALOGO EMITIDA EM 7/07/76 PAG 5

ITEM	ORBITA BASE	SAT	ORBITA REAL	NUM.PAG	OBSERVACOES
00201	360	L1	17428	01	
* FIM *					

INSTITUTO DE PESQUISAS ESPACIAIS (INPE)

DIVISAO DE BANCO DE DADOS - BANCO DE IMAGENS TERRESTRES

7/07/76 ORBITA BASE 122 DATA DE PASSAGEM 27/07/73 PAG 1
 LANDSAT 1 ORBITA REAL 05142

IDENTIFICACAO	LATITUDE	LONGITUDE	PT	CN	RBV=QUALIDADE=MSS							
					1	2	3	4	5	6	7	
73208/121006	S 01/27/00	W 037/16/00	13	40				11	11	11	11	
73208/121031	S 02/53/00	W 037/34/00	14	70				21	11	11	11	
73208/121056	S 04/20/00	W 037/52/00	15	60				11	11	21	11	
73208/121146	S 07/12/00	W 038/39/00	17	20				11	11	21	11	
73208/121211	S 08/38/00	W 038/59/00	18	40					11	21	11	
73208/121236	S 10/05/00	W 039/20/00	19	70				11	11	21	11	
73208/121301	S 11/31/00	W 039/40/00	20	80					11	21	11	
73208/121326	S 12/58/00	W 040/01/00	21	20				11	11	21	11	
73208/121351	S 14/25/00	W 040/21/00	22	0				11	11	21	11	
73208/121416	S 15/51/00	W 040/42/00	23	20				11	11	11	11	
73208/121441	S 17/17/00	W 041/03/00	24	30				11	11	21	11	
73208/121506	S 18/43/00	W 041/24/00	25	40				11	11	11	11	
73208/121531	S 20/10/00	W 041/46/00	26	20				11	11	11	11	
73208/121556	S 21/36/00	W 042/08/00	27	0					11	11	11	

* FIM *

UBS: ORDENE O CATALOGO POR ORBITA BASE E DATA DE PASSAGEM

INSTITUTO DE PESQUISAS ESPACIAIS (INPE)

DIVISAO DE BANCO DE DADOS - BANCO DE IMAGENS TERRESTRES

7/07/76 ORBITA BASE 122 DATA DE PASSAGEM 14/08/73 PAG 1

LANDSAT 1 ORBITA REAL 05393

IDENTIFICACAO	LATITUDE	LONGITUDE	PT	CN	RBV-QUALIDADE-MSS						
					1	2	3	4	5	6	7
73226/121104	S 05/42/00	W 038/18/00	16	20				11	11	11	11
73226/121129	S 07/08/00	W 038/38/00	17	30				11	11	11	11
73226/121154	S 08/34/00	W 038/58/00	18	90				11	11	11	11
73226/121219	S 10/02/00	W 039/19/00	19	90				11	11	11	11
73226/121244	S 11/28/00	W 039/39/00	20	90				11	11	11	11
73226/121309	S 12/55/00	W 040/00/00	21	70				11	11	11	11
73226/121334	S 14/21/00	W 040/21/00	22	20				11	11	11	11
73226/121359	S 15/48/00	W 040/42/00	23	10				11	11	11	11
73226/121424	S 17/14/00	W 041/03/00	24	0				11	11	11	11
73226/121449	S 18/41/00	W 041/24/00	25	0				11	11	11	11
73226/121514	S 20/07/00	W 041/46/00	26	0				11	11	11	11
73226/121539	S 21/34/00	W 042/08/00	27	0				11	11	11	11
73226/121604	S 23/00/00	W 042/31/00	28	0				11	11	11	11
73226/121629	S 24/26/00	W 042/53/00	29	50				11	11	11	11

* FIM *

OBS: ORDENE O CATALOGO POR ORBITA BASE E DATA DE PASSAGEM

INSTITUTO DE PESQUISAS ESPACIAIS (INPE)

DIVISAO DE BANCO DE DADOS - BANCO DE IMAGENS TERRESTRES

7/07/76 ORBITA BASE 122 DATA DE PASSAGEM 7/10/73 PAG
 LANDSAT 1 ORBITA REAL 06146

IDENTIFICACAO	LATITUDE	LONGITUDE	PT	CN	RBV-QUALIDADE-MSS						
					1	2	3	4	5	6	7
73280/120931	S 04/21/00	W 037/41/00	15	70				11	11	21	21
73280/120956	S 05/47/00	W 038/07/00	16	30				11	11	21	11
73280/121021	S 07/14/00	W 038/28/00	17	0				11	11	21	11
73280/121046	S 08/40/00	W 038/49/00	18	20				11	11	21	11
73280/121111	S 10/06/00	W 039/10/00	19	80				11	11	21	11
73280/121251	S 15/53/00	W 040/34/00	23	40				11	11	21	11
73280/121316	S 17/18/00	W 040/55/00	24	0				11	11	21	11
73280/121341	S 18/46/00	W 041/17/00	25	50				11	11	21	11

* FIM *

UBS: ORDENE O CATALOGO POR ORBITA BASE E DATA DE PASSAGEM

INSTITUTO DE PESQUISAS ESPACIAIS (INPE)

DIVISAO DE BANCO DE DADOS - BANCO DE IMAGENS TERRESTRES

7/07/76 ORBITA BASE 122 DATA DE PASSAGEM 25/10/73 PAG 1

LANDSAT 1 ORBITA REAL 06397

IDENTIFICACAO	LATITUDE	LONGITUDE	PT	CN	RBV-QUALIDADE-MSS						
					1	2	3	4	5	6	7
73298/120924	S 05/49/00	W 038/06/00	16	80				11	11	21	11
73298/120949	S 07/15/00	W 038/26/00	17	30				11	11	21	11
73298/121014	S 08/42/00	W 038/46/00	18	0				11	11	21	11
73298/121039	S 10/08/00	W 039/07/00	19	60				11	11	21	11
73298/121104	S 11/34/00	W 039/27/00	20	80				11	11	21	11
73298/121129	S 13/00/00	W 039/47/00	21	100				11	11	11	11
73298/121154	S 14/27/00	W 040/07/00	22	70				11	11	21	11
73298/121219	S 15/54/00	W 040/28/00	23	80				11	11	21	11

* FIM *

UBS: ORDENE O CATALOGO POR ORBITA BASE E DATA DE PASSAGEM

INSTITUTO DE PESQUISAS ESPACIAIS (INPE)

DIVISAO DE BANCO DE DADOS - BANCO DE IMAGENS TERRESTRES

7/07/76 ORBITA BASE 122 DATA DE PASSAGEM 12/11/73 PAG 1

LANDSAT 1 ORBITA REAL 06648

IDENTIFICACAO	LATITUDE	LONGITUDE	PT	CN	RBV-QUALIDADE-MSS							
					1	2	3	4	5	6	7	
73316/120833	S 02/53/00	W 037/26/00	14	60				11	11	11	21	
73316/120858	S 04/20/00	W 037/44/00	15	50				11	11	21	21	
73316/120923	S 05/46/00	W 038/09/00	16	50				11	11	21	11	
73316/120948	S 07/12/00	W 038/29/00	17	50				11	11	21	11	
73316/121013	S 08/38/00	W 038/50/00	18	20				11	11	21	11	
73316/121038	S 10/05/00	W 039/10/00	19	50				11	11	21	11	
73316/121103	S 11/32/00	W 039/31/00	20	100				11	11	11	11	
73316/121128	S 12/58/00	W 039/51/00	21	100				11	11	11	11	

* FIM *

UBS: ORDENE O CATALOGO POR ORBITA BASE E DATA DE PASSAGEM

INSTITUTO DE PESQUISAS ESPACIAIS (INPE)

DIVISAO DE BANCO DE DADOS - BANCO DE IMAGENS TERRESTRES

7/07/76 ORBITA BASE 122 DATA DE PASSAGEM 5/01/74 PAG 1

LANDSAT 1 ORBITA REAL 07401

IDENTIFICACAO	LATITUDE	LONGITUDE	PT	CN	RBV-QUALIDADE-MSS							
					1	2	3	4	5	6	7	
74005/120807	S 04/26/00	W 037/48/00	15	60				11	11	11	11	
74005/120832	S 05/52/00	W 038/14/00	16	50				11	11	21	11	
74005/120857	S 07/19/00	W 038/33/00	17	50				11	11	21	11	
74005/120922	S 08/45/00	W 038/53/00	18	20				11	11	21	11	
74005/120947	S 10/11/00	W 039/13/00	19	80				11	11	21	11	
74005/121012	S 11/38/00	W 039/35/00	20	90				11	11	21	11	
74005/121037	S 13/04/00	W 039/56/00	21	90				11	11	21	11	
74005/121102	S 14/31/00	W 040/17/00	22	70				11	11	21	11	
74005/121127	S 15/57/00	W 040/37/00	23	80				11	11	21	11	

* FIM *

OBS: ORDENE O CATALOGO POR ORBITA BASE E DATA DE PASSAGEM

INSTITUTO DE PESQUISAS ESPACIAIS (INPE)

DIVISAO DE BANCO DE DADOS - BANCO DE IMAGENS TERRESTRES

7/07/76 ORBITA BASE 122 DATA DE PASSAGEM 26/07/75 PAG 1

LANDSAT 2 ORBITA REAL 02576

IDENTIFICACAO	LATITUDE	LONGITUDE	PT	CN	RBV-QUALIDADE-MSS						
					1	2	3	4	5	6	7
75207/115834	S 01/30/00	W 037/06/00	13	80				11	11	11	21
75207/115859	S 02/57/00	W 037/24/00	14	70				11	11	11	21
75207/115924	S 04/23/00	W 037/43/00	15	50				11	11	11	11
75207/115949	S 05/50/00	W 038/09/00	16	10				11	11	11	11
75207/120014	S 07/17/00	W 038/29/00	17	50				11	11	11	11
75207/120039	S 08/44/00	W 038/49/00	18	100				11	11	11	11
75207/120104	S 10/10/00	W 039/09/00	19	70				11	11	11	11
75207/120129	S 11/37/00	W 039/29/00	20	70				11	11	11	11
75207/120154	S 13/03/00	W 039/50/00	21	70				11	11	11	11
75207/120219	S 14/30/00	W 040/11/00	22	70				11	11	11	11
75207/120244	S 15/57/00	W 040/32/00	23	100				11	11	11	11
75207/120309	S 17/23/00	W 040/53/00	24	100				11	11	11	11
75207/120334	S 18/50/00	W 041/14/00	25	70				11	11	11	11
75207/120359	S 20/16/00	W 041/36/00	26	30				11	11	11	11
75207/120424	S 21/43/00	W 041/58/00	27	0				11	11	11	11
75207/120449	S 23/09/00	W 042/21/00	28	60				11	11	11	21

* FIM *

OBS: ORDENE O CATALOGO POR ORBITA BASE E DATA DE PASSAGEM

INSTITUTO DE PESQUISAS ESPACIAIS (INPE)

DIVISAO DE BANCO DE DADOS - BANCO DE IMAGENS TERRESTRES

7/07/76 ORBITA BASE 122 DATA DE PASSAGEM 22/08/75 PAG 1

LANDSAT 1 ORBITA REAL 15684

IDENTIFICACAO	LATITUDE	LONGITUDE	PT	CN	RBV-QUALIDADE-MSS							
					1	2	3	4	5	6	7	
75234/114508	S 04/28/00	W 038/03/00	15	80					12	12	12	12
75234/114533	S 05/48/00	W 038/09/00	16	50					11	11	11	11
75234/114558	S 07/15/00	W 038/29/00	17	60					11	11	11	11
75234/114623	S 08/42/00	W 038/49/00	18	100					11	11	11	11
75234/115008	S 21/39/00	W 041/57/00	27	20					11	11	11	11
75234/115033	S 23/05/00	W 042/19/00	28	20					11	11	11	21
75234/115058	S 24/31/00	W 042/42/00	29	20					11	11	11	21

* FIM *

OBS: ORDENE O CATALOGO POR ORBITA BASE E DATA DE PASSAGEM

INSTITUTO DE PESQUISAS ESPACIAIS (INPE)

DIVISAO DE BANCO DE DADOS - BANCO DE IMAGENS TERRESTRES

7/07/76 ORBITA BASE 122 DATA DE PASSAGEM 9/09/75 PAG 1

LANDSAT 1 ORBITA REAL 15935

IDENTIFICACAO	LATITUDE	LONGITUDE	PT	CN	RBV-QUALIDADE-MSS							
					1	2	3	4	5	6	7	
75252/114519	S 08/38/00	W 038/48/00	18	90				11	11	11	11	
75252/114544	S 10/04/00	W 039/08/00	19	100				11	11	11	11	
75252/114609	S 11/31/00	W 039/28/00	20	100				11	11	11	11	
75252/114634	S 12/57/00	W 039/48/00	21	100				11	11	11	11	
75252/114659	S 14/23/00	W 040/08/00	22	100				11	11	11	11	
75252/114724	S 15/50/00	W 040/29/00	23	100				11	11	11	11	
75252/114749	S 17/16/00	W 040/51/00	24	100				11	11	11	11	
75252/114814	S 18/42/00	W 041/12/00	25	100				11	11	11	11	
75252/114839	S 20/08/00	W 041/34/00	26	70				11	11	11	11	
75252/114904	S 21/34/00	W 041/55/00	27	60				11	11	11	11	
75252/114929	S 23/00/00	W 042/18/00	28	30				11	11	11	21	
75252/114954	S 24/27/00	W 042/40/00	29	40				11	11	11	11	

* FIM *

OBS: ORDENE O CATALOGO POR ORBITA BASE E DATA DE PASSAGEM

INSTITUTO DE PESQUISAS ESPACIAIS (INPE)

DIVISAO DE BANCO DE DADOS - BANCO DE IMAGENS TERRESTRES

7/07/76 ORBITA BASE 122 DATA DE PASSAGEM 2/11/75 PAG 1

LANDSAT 1 ORBITA REAL 16688

IDENTIFICACAO	LATITUDE	LONGITUDE	PT	CN	RBV-QUALIDADE-MSS						
					1	2	3	4	5	6	7
75306/114002	S 01/26/00	W 037/07/00	13	50				11	11	11	11
75306/114027	S 02/53/00	W 037/26/00	14	60				11	11	11	11
75306/114052	S 04/20/00	W 037/44/00	15	80				11	11	11	11
75306/114117	S 05/48/00	W 038/10/00	16	50				11	11	11	11
75306/114142	S 07/15/00	W 038/30/00	17	0				11	11	11	11
75306/114207	S 08/41/00	W 038/50/00	18	0				11	11	11	11
75306/114232	S 10/07/00	W 039/10/00	19	20				11	11	11	11
75306/114257	S 11/34/00	W 039/30/00	20	70				11	11	11	11
75306/114322	S 13/00/00	W 039/51/00	21	100				11	11	11	11

* FIM *

UBS: ORDENE O CATALOGO POR ORBITA BASE E DATA DE PASSAGEM

INSTITUTO DE PESQUISAS ESPACIAIS (INPE)

DIVISAO DE BANCO DE DADOS - BANCO DE IMAGENS TERRESTRES

7/07/76 ORBITA BASE 122 DATA DE PASSAGEM 8/12/75 PAG 1

LANDSAT 1 ORBITA REAL 17190

IDENTIFICACAO	LATITUDE	LONGITUDE	PT	CN	RBV-QUALIDADE-MSS						
					1	2	3	4	5	6	7
75342/113745	S 01/26/00	W 037/04/00	13	80				11	11	11	31
75342/113810	S 02/54/00	W 037/22/00	14	80				11	11	11	31
75342/113835	S 04/21/00	W 037/41/00	15	90				11	11	11	21
75342/113900	S 05/47/00	W 038/07/00	16	100				11	11	11	11
75342/113925	S 07/12/00	W 038/27/00	17	70				11	11	11	11
75342/113950	S 08/39/00	W 038/47/00	18	60				11	11	11	11
75342/114015	S 10/06/00	W 039/08/00	19	90				11	11	11	11
75342/114220	S 17/20/00	W 040/52/00	24	90				11	11	11	11
75342/114245	S 18/47/00	W 041/14/00	25	90				11	11	11	11
75342/114310	S 20/13/00	W 041/36/00	26	70				11	11	11	11
75342/114335	S 21/40/00	W 041/58/00	27	20				11	11	11	11
75342/114400	S 23/05/00	W 042/19/00	28	40				11	11	11	31
75342/114425	S 24/31/00	W 042/42/00	29	60				11	11	11	21

* FIM *

UBS: ORDENE O CATALOGO POR ORBITA BASE E DATA DE PASSAGEM

INSTITUTO DE PESQUISAS ESPACIAIS (INPE)

DIVISAO DE BANCO DE DADOS - BANCO DE IMAGENS TERRESTRES

15/12/76 ORBITA BASE 122 DATA DE PASSAGEM 18/02/76 PAG 1

LANDSAT 1 ORBITA REAL 18194

IDENTIFICACAO	LATITUDE	LONGITUDE	PT	CN	RBV-QUALIDADE-MSS							
					1	2	3	4	5	6	7	
76049/113308	S 01/24/00	W 037/08/00	13	50				11	11	11	11	
76049/113333	S 02/51/00	W 037/26/00	14	50				11	11	11	11	
76049/113358	S 04/17/00	W 037/44/00	15	90				11	11	11	11	
76049/113423	S 05/43/00	W 038/09/00	16	80				11	11	11	11	
76049/113448	S 07/10/00	W 038/30/00	17	70				11	11	11	11	
76049/113513	S 08/37/00	W 038/50/00	18	100				11	11	11	11	
76049/113833	S 20/08/00	W 041/37/00	26	80				11	11	11	11	
76049/113858	S 21/35/00	W 041/59/00	27	60				11	11	11	11	
76049/113923	S 23/03/00	W 042/21/00	28	50				11	11	11	11	
76049/113948	S 24/28/00	W 042/43/00	29	80				11	11	11	11	

* FIM *

ORS: ORDENE O CATALOGO POR ORBITA BASE E DATA DE PASSAGEM

INSTITUTO DE PESQUISAS ESPACIAIS (INPE)

DIVISAO DE BANCO DE DADOS - BANCO DE IMAGENS TERRESTRES

15/12/76 ORBITA BASE 122 DATA DE PASSAGEM 23/06/76 PAG 1

LANDSAT 1 ORBITA REAL 19951

IDENTIFICACAO	LATITUDE	LONGITUDE	PT	CN	RBV-QUALIDADE-MSS						
					1	2	3	4	5	6	7
76175/112430	S 01/25/00	W 037/17/00	13	80				11	11	11	11
76175/112455	S 02/52/00	W 037/35/00	14	80				11	11	11	11
76175/112520	S 04/18/00	W 037/53/00	15	0				11	11	11	11
76175/112545	S 05/44/00	W 038/19/00	16	0				11	11	11	11
76175/112610	S 07/11/00	W 038/40/00	17	20				11	11	11	11
76175/112635	S 08/38/00	W 039/00/00	18	80				11	11	11	11
76175/112700	S 10/05/00	W 039/20/00	19	90				11	11	11	11
76175/112725	S 11/32/00	W 039/41/00	20	60				11	11	11	11
76175/112750	S 12/58/00	W 040/01/00	21	50				11	11	11	11
76175/112815	S 14/25/00	W 040/22/00	22	80				11	11	11	11
76175/112840	S 15/51/00	W 040/42/00	23	100				12	12	12	12
76175/112905	S 17/17/00	W 041/03/00	24	80				12	12	12	12
76175/112930	S 18/44/00	W 041/23/00	25	30				11	11	11	11
76175/112955	S 20/11/00	W 041/43/00	26	0				11	11	11	11
76175/113020	S 21/38/00	W 042/04/00	27	10				11	11	11	11
76175/113045	S 23/04/00	W 042/27/00	28	0				11	11	11	11
76175/113110	S 24/29/00	W 042/50/00	29	40				11	11	11	11
76175/113123	S 25/13/00	W 043/02/00	30	80				11	11	11	11
76175/113133	S 25/48/00	W 043/11/00	30	60				11			

* FIM *

ORNS: ORDENE O CATALOGO POR ORBITA BASE E DATA DE PASSAGEM

INSTITUTO DE PESQUISAS ESPACIAIS (INPE)

DIVISAO DE BANCO DE DADOS - BANCO DE IMAGENS TERRESTRES

7/07/76 ORBITA BASE 123 DATA DE PASSAGEM 9/07/73 PAG 1

LANDSAT 1 ORBITA REAL 04892

IDENTIFICACAO	LATITUDE	LONGITUDE	PT	CN	RBV-QUALIDADE-MSS							
					1	2	3	4	5	6	7	
73190/135335	S 01/25/00	W 063/06/00	13	60				11	11	11	11	
73190/135400	S 02/52/00	W 063/24/00	14	40				11	11	11	11	
73190/135425	S 04/18/00	W 063/42/00	15	70				11	11	11	11	
73190/135450	S 05/45/00	W 064/08/00	16	30				11	11	11	21	
73190/135515	S 07/12/00	W 064/28/00	17	0				11	11	11	21	
73190/135540	S 08/38/00	W 064/48/00	18	0				11	11	11	21	
73190/135605	S 10/04/00	W 065/08/00	19	0				11	11	11	21	
73190/135630	S 11/29/00	W 065/28/00	20	70				11	11	11	11	

* FIM *

OBS: ORDENE O CATALOGO POR ORBITA BASE E DATA DE PASSAGEM

INSTITUTO DE PESQUISAS ESPACIAIS (INPE)

DIVISAO DE BANCO DE DADOS - BANCO DE IMAGENS TERRESTRES

7/07/76 ORBITA BASE 123 DATA DE PASSAGEM 11/06/75 PAG 1

LANDSAT 1 ORBITA REAL 14681

IDENTIFICACAO	LATITUDE	LONGITUDE	PT	CN	RBV-QUALIDADE-MSS						
					1	2	3	4	5	6	7
75162/133008	N 04/22/00	W 061/49/00	09	40				11	11	11	11
75162/133033	N 02/55/00	W 062/07/00	10	80				11	11	11	11
75162/133058	N 01/28/00	W 062/26/00	11	60				11	11	11	11
75162/133123	N 00/01/00	W 062/44/00	12	70				11	11	11	11
75162/133148	S 01/25/00	W 063/02/00	13	30				11	11	11	11
75162/133213	S 02/51/00	W 063/20/00	14	60				11	11	11	11
75162/133238	S 04/18/00	W 063/38/00	15	30				11	11	11	21
75162/133303	S 05/45/00	W 064/04/00	16	30				11	11	11	11
75162/133328	S 07/11/00	W 064/24/00	17	30				11	11	11	11
75162/133353	S 08/38/00	W 064/44/00	18	20				11	11	11	21
75162/133418	S 10/05/00	W 065/04/00	19	20				11	11	11	11
75162/133443	S 11/31/00	W 065/24/00	20	20				11	11	11	11

* FIM *

UBS: ORDENE O CATALOGO POR ORBITA BASE E DATA DE PASSAGEM

INSTITUTO DE PESQUISAS ESPACIAIS (INPE)

DIVISAO DE BANCO DE DADOS - BANCO DE IMAGENS TERRESTRES

7/07/76 ORBITA BASE 123 DATA DE PASSAGEM 13/08/75 PAG 1

LANDSAT 2 ORBITA REAL 02028

IDENTIFICACAO	LATITUDE	LONGITUDE	PT	CN	RBV-QUALIDADE-MSS						
					1	2	3	4	5	6	7
75225/133915	N 05/42/00	W 061/12/00	08	80				11	11	11	11
75225/133940	N 04/15/00	W 061/38/00	09	90				11	11	11	11
75225/134005	N 02/49/00	W 061/56/00	10	90				11	11	11	11
75225/134030	N 01/22/00	W 062/14/00	11	90				11	11	11	11
75225/134055	S 00/04/00	W 062/32/00	12	90				11	11	11	11
75225/134120	S 01/31/00	W 062/50/00	13	80				11	11	11	11
75225/134145	S 02/57/00	W 063/08/00	14	40				11	11	11	11
75225/134210	S 04/24/00	W 063/26/00	15	30				11	11	11	11
75225/134235	S 05/51/00	W 063/52/00	16	20				11	11	11	11
75225/134300	S 07/17/00	W 064/12/00	17	0				11	11	11	11
75225/134325	S 08/44/00	W 064/33/00	18	10				11	11	11	11
75225/134350	S 10/11/00	W 064/53/00	19	10				11	11	11	11
75225/134410	S 11/20/00	W 065/09/00	20	0				11	11	11	11

* FIM *

OBS: ORDENE O CATALOGO POR ORBITA BASE E DATA DE PASSAGEM

INSTITUTO DE PESQUISAS ESPACIAIS (INPE)

DIVISAO DE BANCO DE DADOS - BANCO DE IMAGENS TERRESTRES

7/07/76 URBITA BASE 123 DATA DE PASSAGEM 9/09/75 PAG 1

LANDSAT 1 URBITA REAL 15936

IDENTIFICACAO	LATITUDE	LONGITUDE	PT	CN	RBV-QUALIDADE-MSS						
					1	2	3	4	5	6	7
75252/132425	N 05/46/00	W 061/18/00	08	40				11	11	11	11
75252/132450	N 04/20/00	W 061/44/00	09	10				11	11	11	11
75252/132515	N 02/53/00	W 062/02/00	10	0				11	11	11	11
75252/132540	N 01/26/00	W 062/20/00	11	0				11	11	11	11
75252/132605	N 00/00/00	W 062/38/00	12	20				11	11	11	11
75252/132630	S 01/26/00	W 062/56/00	13	50				11	11	11	11
75252/132655	S 02/52/00	W 063/13/00	14	30				11	11	11	11
75252/132720	S 04/19/00	W 063/31/00	15	20				11	11	11	11
75252/132745	S 05/45/00	W 063/58/00	16	30				11	11	11	11
75252/132810	S 07/12/00	W 064/18/00	17	30				11	11	11	11
75252/132835	S 08/39/00	W 064/38/00	18	40				11	11	11	11
75252/132900	S 10/05/00	W 064/59/00	19	40				11	11	11	11
75252/133350	S 26/45/00	W 069/06/00	31	0				11	11	11	11
75252/133400	S 27/19/00	W 069/16/00	31	10				11	11	11	11
75252/133425	S 28/45/00	W 069/39/00	32	20				11	11	11	11
75252/133450	S 30/11/00	W 070/03/00	33	20				11	11	11	11
75252/133515	S 31/37/00	W 070/28/00	34	30				11	11	11	11
75252/133540	S 33/03/00	W 070/53/00	35	30				11	11	11	11
75252/133605	S 34/28/00	W 071/19/00	36	10				11	11	11	11
75252/133630	S 35/54/00	W 071/46/00	37	0				11	11	11	11
75252/133650	S 37/02/00	W 072/08/00	38	0				11	11	11	11

* FIM *

OBS: ORDENE O CATALOGO POR URBITA BASE E DATA DE PASSAGEM

INSTITUTO DE PESQUISAS ESPACIAIS (INPE)

DIVISAO DE BANCO DE DADOS - BANCO DE IMAGENS TERRESTRES

7/07/76 ORBITA BASE 123 DATA DE PASSAGEM 20/11/75 PAG 1

LANDSAT 1 ORBITA REAL 16940

IDENTIFICACAO	LATITUDE	LONGITUDE	PT	CN	RBV-QUALIDADE-MSS							
					1	2	3	4	5	6	7	
75324/132005	N 05/43/00	W 061/19/00	08	90				11	11	11	11	
75324/132030	N 04/16/00	W 061/45/00	09	80				11	11	11	11	
75324/132055	N 02/49/00	W 062/03/00	10	80				11	11	11	11	
75324/132120	N 01/23/00	W 062/21/00	11	90				11	11	11	11	
75324/132145	S 00/03/00	W 062/39/00	12	100				11	11	11	11	
75324/132440	S 10/10/00	W 064/59/00	19	50				11	11	11	11	
75324/132505	S 11/36/00	W 065/20/00	20	20				11	11	11	11	
75324/132530	S 13/03/00	W 065/41/00	21	0				11	11	11	11	
75324/132555	S 14/31/00	W 066/02/00	22	20				11	11	11	11	
75324/132620	S 15/57/00	W 066/22/00	23	20				11	11	11	11	
75324/132645	S 17/22/00	W 066/43/00	24	20				11	11	11	11	
75324/132710	S 18/49/00	W 067/04/00	25	0				11	11	11	11	
75324/132735	S 20/16/00	W 067/26/00	26	50				11	11	11	11	
75324/132800	S 21/44/00	W 067/49/00	27	0				11	11	11	11	
75324/132822	S 22/59/00	W 068/09/00	28	0				11	11	11	11	

* FIM *

UBS: ORDENE O CATALOGO POR ORBITA BASE E DATA DE PASSAGEM

INSTITUTO DE PESQUISAS ESPACIAIS (INPE)

DIVISAO DE BANCO DE DADOS - BANCO DE IMAGENS TERRESTRES

7/07/76 ORBITA BASE 123 DATA DE PASSAGEM 8/12/75 PAG 1

LANDSAT 1 ORBITA REAL 17191

IDENTIFICACAO	LATITUDE	LONGITUDE	PT	CN	RBV-QUALIDADE-MSS							
					1	2	3	4	5	6	7	
75342/131946	N 02/53/00	W 062/03/00	10	90				11	11	11	11	
75342/132011	N 01/25/00	W 062/21/00	11	70				11			11	11
75342/132036	N 00/00/00	W 062/39/00	12	60				12	12	12	12	
75342/132101	S 01/26/00	W 062/56/00	13	70				11			11	11
75342/132126	S 02/52/00	W 063/14/00	14	80				11	11	11	11	
75342/132151	S 04/20/00	W 063/32/00	15	100				11	11	11	11	21
75342/132216	S 05/48/00	W 063/59/00	16	100				11	11	11	11	
75342/132241	S 07/15/00	W 064/19/00	17	90				11	11	11	11	
75342/132306	S 08/41/00	W 064/39/00	18	100				11	11	11	11	
75342/132331	S 10/08/00	W 064/59/00	19	80				11	11	11	11	
75342/132356	S 11/35/00	W 065/20/00	20	80				11	11	11	11	
75342/132421	S 13/00/00	W 065/41/00	21	90				11	11	11	11	
75342/132446	S 14/26/00	W 066/01/00	22	100				11	11	11	11	
75342/132511	S 15/52/00	W 066/21/00	23	100				11	11	11	11	
75342/132536	S 17/20/00	W 066/43/00	24	80				11	11	11	11	
75342/132601	S 18/47/00	W 067/05/00	25	60				11	11	11	11	
75342/132626	S 20/13/00	W 067/26/00	26	0				11	11	11	11	
75342/132651	S 21/39/00	W 067/48/00	27	0				11	11	11	11	
75342/132712	S 22/51/00	W 068/06/00	28	0				11	11	11	11	

* FIM *

UBS: ORDENE O CATALOGO POR ORBITA BASE E DATA DE PASSAGEM

INSTITUTO DE PESQUISAS ESPACIAIS (INPE)

DIVISAO DE BANCO DE DADOS - BANCO DE IMAGENS TERRESTRES

7/07/76 ORBITA BASE 123 DATA DE PASSAGEM 26/12/75 PAG 1

LANDSAT 1 ORBITA REAL 17442

IDENTIFICACAO	LATITUDE	LONGITUDE	PT	CN	RBV-QUALIDADE-MSS							
					1	2	3	4	5	6	7	
75360/131747	N 05/44/00	W 061/19/00	08	50				11	11	11	11	
75360/131812	N 04/18/00	W 061/45/00	09	30				11	11	11	11	
75360/131837	N 02/52/00	W 062/03/00	10	40				11	11	11	11	
75360/131902	N 01/26/00	W 062/21/00	11	20				11	11	11	11	
75360/131927	N 00/00/00	W 062/39/00	12	20				11	11	11	11	
75360/131952	S 01/26/00	W 062/57/00	13	80				11	11	11	11	
75360/132247	S 11/32/00	W 065/20/00	20	90				11	11	11	11	
75360/132312	S 12/59/00	W 065/41/00	21	10				11	11	11	11	
75360/132337	S 14/25/00	W 066/02/00	22	30				11	11	11	11	
75360/132402	S 15/51/00	W 066/23/00	23	40				11	11	11	11	
75360/132427	S 17/17/00	W 066/43/00	24	10				11	11	11	11	
75360/132452	S 18/42/00	W 067/04/00	25	0				11	11	11	11	
75360/132517	S 20/09/00	W 067/26/00	26	0				11	11	11	11	
75360/132542	S 21/36/00	W 067/48/00	27	0				11	11	11	11	
75360/132603	S 22/48/00	W 068/06/00	28	0				11	11	11	11	

* FIM *

OBS: ORDENE O CATALOGO POR ORBITA BASE E DATA DE PASSAGEM

INSTITUTO DE PESQUISAS ESPACIAIS (INPE)

DIVISAO DE BANCO DE DADOS - BANCO DE IMAGENS TERRESTRES

15/12/76 ORBITA BASE 123 DATA DE PASSAGEM 31/01/76 PAG 1

LANDSAT 1 ORBITA REAL 17944

IDENTIFICACAO	LATITUDE	LONGITUDE	PT	CN	RBV-QUALIDADE-MSS							
					1	2	3	4	5	6	7	
76031/132209	S 17/17/00	W 066/44/00	24	80				11	11	11	11	
76031/132234	S 18/43/00	W 067/05/00	25	70				11	11	11	11	
76031/132259	S 20/08/00	W 067/26/00	26	20				11	11	11	11	
76031/132324	S 21/33/00	W 067/48/00	27	0				11	11	11	11	
76031/132349	S 23/00/00	W 068/10/00	28	20				11	11	11	11	
76031/132414	S 24/27/00	W 068/33/00	29	0				11	11	11	11	
76031/132439	S 25/53/00	W 068/55/00	30	0				11	11	11	11	
76031/132504	S 27/19/00	W 069/19/00	31	0				11	11	11	11	
76031/132529	S 28/45/00	W 069/42/00	32	0				11	11	11	11	
76031/132554	S 30/10/00	W 070/06/00	33	0				11	11	11	11	
76031/132619	S 31/36/00	W 070/31/00	34	10				11	11	11	11	
76031/132644	S 33/01/00	W 070/57/00	35	10				11	11	11	11	
76031/132709	S 34/27/00	W 071/24/00	36	0				11	11	11	11	
76031/132734	S 35/51/00	W 071/50/00	37	0				11	11	11	11	
76031/132759	S 37/16/00	W 072/17/00	38	30				11	11	11	11	

* FTM *

ORS: ORDENE O CATALOGO POR ORBITA BASE E DATA DE PASSAGEM

INSTITUTO DE PESQUISAS ESPACIAIS (INPE)

DIVISAO DE BANCO DE DADOS - BANCO DE IMAGENS TERRESTRES

15/12/76 ORBITA BASE 123 DATA DE PASSAGEM 5/06/76 PAG 1

LANDSAT 1 ORBITA REAL 19701

IDENTIFICACAO	LATITUDE	LONGITUDE	PT	CN	RBV-QUALIDADE-MSS								
					1	2	3	4	5	6	7		
76157/130840	N 00/00/00	W 062/48/00	12	90				11	11	11	11		
76157/130905	S 01/25/00	W 063/07/00	13	80				11	21	11	11		
76157/130930	S 02/52/00	W 063/25/00	14	80				11	21	11	11		
76157/130955	S 04/19/00	W 063/43/00	15	80				11	21	11	11		
76157/131020	S 05/46/00	W 064/10/00	16	30				11	11	11	11		
76157/131045	S 07/13/00	W 064/30/00	17	0				11	11	11	11		
76157/131110	S 08/40/00	W 064/50/00	18	20				11	11	11	11		
76157/131135	S 10/06/00	W 065/10/00	19	10				11	11	11	11		
76157/131200	S 11/32/00	W 065/29/00	20	0				11	11	11	11		
76157/131225	S 12/58/00	W 065/50/00	21	10				11	11	11	11		
76157/131250	S 14/25/00	W 066/11/00	22	40				11	11	11	11		
76157/131315	S 15/52/00	W 066/31/00	23	20				11	11	11	11		
76157/131340	S 17/20/00	W 066/51/00	24	0				11	11	11	11		
76157/131405	S 18/47/00	W 067/12/00	25	0				11	11	11	11		
76157/131430	S 20/12/00	W 067/33/00	26	0				11	21	11	11		
76157/131455	S 21/37/00	W 067/55/00	27	0				11	11	11	11		
76157/131520	S 23/02/00	W 068/15/00	28	0				11	11	11	11		
76157/131545	S 24/28/00	W 068/36/00	29	0				11	11	11	11		
76157/131610	S 25/54/00	W 068/59/00	30	10				11	11	11	11		
76157/131635	S 27/21/00	W 069/23/00	31	0				11	11	11	11		
76157/131700	S 28/47/00	W 069/47/00	32	10				11	11	11	11		
76157/131725	S 30/12/00	W 070/11/00	33	0				11	11	11	11		
76157/131750	S 31/38/00	W 070/36/00	34	20				11	11	11	11		
76157/131815	S 33/04/00	W 071/01/00	35	10				11	11	11	11		
76157/131840	S 34/30/00	W 071/27/00	36	20				11	11	11	11		
76157/131905	S 35/56/00	W 071/54/00	37	30				11	11	11	11		
76157/131930	S 37/18/00	W 072/15/00	38	60				11	11	11	11		

* FIM *

ORS: ORDENE O CATALOGO POR ORBITA BASE E DATA DE PASSAGEM

INSTITUTO DE PESQUISAS ESPACIAIS (INPE)

DIVISAO DE BANCO DE DADOS - BANCO DE IMAGENS TERRESTRES

7/07/76 ORBITA BASE 136 DATA DE PASSAGEM 28/07/73 PAG 1

LANDSAT 1 ORBITA REAL 05156

IDENTIFICACAO	LATITUDE	LONGITUDE	PT	CN	RBV-QUALIDADE-MSS							
					1	2	3	4	5	6	7	
73209/121614	S 02/51/00	W 039/01/00	14	40				11	11	21	11	
73209/121639	S 04/17/00	W 039/19/00	15	70					11	21	11	
73209/121704	S 05/44/00	W 039/46/00	16	70				11	11	21	11	
73209/121729	S 07/10/00	W 040/06/00	17	10				11	11	21	11	
73209/121754	S 08/36/00	W 040/26/00	18	0				11	11	31	11	
73209/121819	S 10/02/00	W 040/47/00	19	20				11	11	21	11	
73209/121841	S 11/19/00	W 041/04/00	20	40								11
73209/121842	S 11/22/00	W 041/05/00	20	40				13	13	23	13	
73209/121844	S 11/29/00	W 041/07/00	20	50				13	13	23	13	
73209/121909	S 12/56/00	W 041/27/00	21	60				13	13	23	13	
73209/121934	S 14/23/00	W 041/48/00	22	10				11	11	11	11	
73209/121959	S 15/49/00	W 042/09/00	23	0				11	11	21	11	
73209/122024	S 17/15/00	W 042/29/00	24	20				12	11	12	11	
73209/122049	S 18/42/00	W 042/51/00	25	10				11	11	31	11	
73209/122114	S 20/08/00	W 043/13/00	26	30				11	11	21	11	
73209/122139	S 21/34/00	W 043/35/00	27	50				11	11	21	11	
73209/122204	S 23/00/00	W 043/57/00	28	100								11

* FIM *

OBS: ORDENE O CATALOGO POR ORBITA BASE E DATA DE PASSAGEM

INSTITUTO DE PESQUISAS ESPACIAIS (INPE)

DIVISAO DE BANCO DE DADOS - BANCO DE IMAGENS TERRESTRES

7/07/76 ORBITA BASE 136 DATA DE PASSAGEM 15/08/73 PAG 1

LANDSAT 1 ORBITA REAL 05407

IDENTIFICACAO	LATITUDE	LONGITUDE	PT	CN	RBV-QUALIDADE-MSS							
					1	2	3	4	5	6	7	
73227/121853	S 12/58/00	W 041/26/00	21	60				21	11	21	11	
73227/121918	S 14/24/00	W 041/46/00	22	60				11	11	21	11	
73227/121943	S 15/51/00	W 042/07/00	23	30				11	11	21	11	
73227/122008	S 17/18/00	W 042/28/00	24	0				11	11	21	11	
73227/122033	S 18/44/00	W 042/50/00	25	0				11	11	11	11	
73227/122058	S 20/11/00	W 043/11/00	26	20				11	11	11	11	
73227/122123	S 21/37/00	W 043/33/00	27	70				11	11	11	11	

* FIM *

OBS: ORDENE O CATALOGO POR ORBITA BASE E DATA DE PASSAGEM

INSTITUTO DE PESQUISAS ESPACIAIS (INPE)

DIVISAO DE BANCO DE DADOS - BANCO DE IMAGENS TERRESTRES

7/07/76 ORBITA BASE 136 DATA DE PASSAGEM 2/09/73 PAG 1

LANDSAT 1 ORBITA REAL 05658

IDENTIFICACAO	LATITUDE	LONGITUDE	PT	CN	RBV-QUALIDADE-MSS								
					1	2	3	4	5	6	7		
73245/121606	S 04/21/00	W 039/17/00	15	60				11	11	21	11		
73245/121631	S 05/47/00	W 039/42/00	16	80				11	11	21	11		
73245/121656	S 07/14/00	W 040/03/00	17	60				11	11	21	11		

* FIM *

UBS: ORDENE O CATALOGO POR ORBITA BASE E DATA DE PASSAGEM

INSTITUTO DE PESQUISAS ESPACIAIS (INPE)

DIVISAO DE BANCO DE DADOS - BANCO DE IMAGENS TERRESTRES

7/07/76 ORBITA BASE 136 DATA DE PASSAGEM 20/09/73 PAG 1

LANDSAT 1 ORBITA REAL 05909

IDENTIFICACAO	LATITUDE	LONGITUDE	PT	CN	RBV-QUALIDADE-MSS							
					1	2	3	4	5	6	7	
73263/121837	S 14/26/00	W 041/43/00	22	50				11	11	11	11	
73263/121902	S 15/52/00	W 042/04/00	23	20				11	11	11	11	
73263/121927	S 17/18/00	W 042/25/00	24	90				11	11	11	11	
73263/121952	S 18/45/00	W 042/46/00	25	100				21	11	11	21	
73263/122017	S 20/11/00	W 043/08/00	26	100				11	11	11	11	

* FIM *

OBS: ORDENE O CATALOGO POR ORBITA BASE E DATA DE PASSAGEM

INSTITUTO DE PESQUISAS ESPACIAIS (INPE)

DIVISAO DE BANCO DE DADOS - BANCO DE IMAGENS TERRESTRES

7/07/76 ORBITA BASE 136 DATA DE PASSAGEM 26/10/73 PAG 1

LANDSAT 1 ORBITA REAL 06411

IDENTIFICACAO	LATITUDE	LONGITUDE	PT	CN	RBV-QUALIDADE-MSS							
					1	2	3	4	5	6	7	
73299/121416	S 01/26/00	W 038/04/00	13	60				12	12	12	12	
73299/121441	S 04/22/00	W 039/05/00	15	90				11	11	11	11	

* FIM *

OBS: ORDENE O CATALOGO POR ORBITA BASE E DATA DE PASSAGEM

INSTITUTO DE PESQUISAS ESPACIAIS (INPE)

DIVISAO DE BANCO DE DADOS - BANCO DE IMAGENS TERRESTRES

7/07/76 ORBITA BASE 136 DATA DE PASSAGEM 13/11/73 PAG 1

LANDSAT 1 ORBITA REAL 06662

IDENTIFICACAO	LATITUDE	LONGITUDE	PT	CN	RBV-QUALIDADE-MSS							
					1	2	3	4	5	6	7	
73317/121417	S 02/53/00	W 038/52/00	14	70				11	11	11	11	
73317/121442	S 04/19/00	W 039/11/00	15	70				11	11	21	11	
73317/121507	S 05/46/00	W 039/37/00	16	60				11	11	21	11	
73317/121532	S 07/13/00	W 039/57/00	17	30				11	11	21	11	
73317/121557	S 08/39/00	W 040/17/00	18	0				11	11	21	11	
73317/121622	S 10/05/00	W 040/37/00	19	20				11	11	21	11	
73317/121647	S 11/31/00	W 040/57/00	20	50				11	11	21	11	

* FIM *

OBS: ORDENE O CATALOGO POR ORBITA BASE E DATA DE PASSAGEM

INSTITUTO DE PESQUISAS ESPACIAIS (INPE)

DIVISAO DE BANCO DE DADOS - BANCO DE IMAGENS TERRESTRES

7/07/76 ORBITA BASE 136 DATA DE PASSAGEM 6/01/74 PAG 1

LANDSAT 1 ORBITA REAL 07415

IDENTIFICACAO	LATITUDE	LONGITUDE	PT	CN	RBV-QUALIDADE-MSS						
					1	2	3	4	5	6	7
74006/121324	S 02/56/00	W 038/55/00	14	70				21	11	11	21
74006/121349	S 04/23/00	W 039/13/00	15	100				11	11	21	11
74006/121414	S 05/50/00	W 039/39/00	16	90				11	11	21	11
74006/121439	S 07/17/00	W 039/59/00	17	70				11	11	21	11
74006/121504	S 08/44/00	W 040/20/00	18	30				11	11	21	11
74006/121529	S 10/10/00	W 040/40/00	19	80				11	11	21	11
74006/121554	S 11/37/00	W 041/00/00	20	80				11	11	21	11
74006/121759	S 18/48/00	W 042/46/00	25	70				12	12	12	12
74006/121914	S 23/08/00	W 043/52/00	28	70				11	11	11	11
74006/121936	S 24/24/00	W 044/13/00	29	60				21	11	11	21
74006/121939	S 24/35/00	W 044/16/00	29	60				21			

* FIM *

UBS: ORDENE O CATALOGO POR ORBITA BASE E DATA DE PASSAGEM

INSTITUTO DE PESQUISAS ESPACIAIS (INPE)

DIVISAO DE BANCO DE DADOS - BANCO DE IMAGENS TERRESTRES

7/07/76 ORBITA BASE 136 DATA DE PASSAGEM 24/01/74 PAG 1

LANDSAT 1 ORBITA REAL 07666

IDENTIFICACAO	LATITUDE	LONGITUDE	PT	CN	RBV-QUALIDADE-MSS						
					1	2	3	4	5	6	7
74024/121812	S 21/43/00	W 043/26/00	27	70				11	11	21	11
74024/121837	S 23/10/00	W 043/48/00	28	30				11	11	21	11
* FIM *											

OBS: ORDENE O CATALOGO POR ORBITA BASE E DATA DE PASSAGEM

INSTITUTO DE PESQUISAS ESPACIAIS (INPE)

DIVISAO DE BANCO DE DADOS - BANCO DE IMAGENS TERRESTRES

7/07/76 ORBITA BASE 136 DATA DE PASSAGEM 25/05/75 PAG 1

LANDSAT 1 ORBITA REAL 14443

IDENTIFICACAO	LATITUDE	LONGITUDE	PT	CN	RBV-QUALIDADE-MSS						
					1	2	3	4	5	6	7
75145/115604	S 04/19/00	W 039/17/00	15	90				11	11	11	11
75145/115629	S 05/45/00	W 039/43/00	16	90				11	11	11	11
75145/115654	S 07/12/00	W 040/03/00	17	100				11	11	11	11
75145/115719	S 08/38/00	W 040/22/00	18	100				11	11	11	11
75145/115744	S 10/04/00	W 040/42/00	19	70				11	11	11	11
75145/115809	S 11/31/00	W 041/03/00	20	40				11	11	11	11
75145/115834	S 12/57/00	W 041/24/00	21	30				11	11	11	11
75145/115859	S 14/24/00	W 041/44/00	22	70				11	11	11	11
75145/115924	S 15/50/00	W 042/04/00	23	100				11	11	11	11
75145/115949	S 17/17/00	W 042/24/00	24	100				11	11	11	11
75145/120014	S 18/43/00	W 042/45/00	25	80				11	11	11	11
75145/120039	S 20/10/00	W 043/07/00	26	80				11	11	11	11
75145/120104	S 21/37/00	W 043/29/00	27	70				11	11	11	11
75145/120129	S 23/03/00	W 043/52/00	28	90				11	11	11	11
75145/120154	S 24/29/00	W 044/14/00	29	60				11	11	11	11
75145/120219	S 25/55/00	W 044/37/00	30	60				11	11	11	11

* FIM *

UBS: ORDENE O CATALOGO POR ORBITA BASE E DATA DE PASSAGEM

INSTITUTO DE PESQUISAS ESPACIAIS (INPE)

DIVISAO DE BANCO DE DADOS - BANCO DE IMAGENS TERRESTRES

7/07/76 ORBITA BASE 136 DATA DE PASSAGEM 12/06/75 PAG 1

LANDSAT 1 ORBITA REAL 14694

IDENTIFICACAO	LATITUDE	LONGITUDE	PT	CN	RBV-QUALIDADE-MSS						
					1	2	3	4	5	6	7
75163/115413	S 01/26/00	W 038/39/00	13	90				11	11	11	11
75163/115438	S 02/53/00	W 038/57/00	14	90				11	11	11	11
75163/115503	S 04/20/00	W 039/15/00	15	80				11	11	11	11
75163/115528	S 05/46/00	W 039/41/00	16	80				11	11	11	11
75163/115553	S 07/13/00	W 040/01/00	17	80				11	11	11	11
75163/115618	S 08/39/00	W 040/21/00	18	90				11	11	11	11
75163/115643	S 10/06/00	W 040/42/00	19	80				11	11	11	11
75163/115708	S 11/32/00	W 041/02/00	20	90				11	11	11	11
75163/115733	S 12/59/00	W 041/22/00	21	70				11	11	11	11
75163/115758	S 14/25/00	W 041/13/00	22	80				11	11	11	11
75163/115823	S 15/52/00	W 042/04/00	23	80				11	11	11	11
75163/115848	S 17/18/00	W 042/24/00	24	80				11	11	11	11
75163/115913	S 18/45/00	W 042/45/00	25	50				11	11	11	11
75163/115938	S 20/12/00	W 043/06/00	26	30				11	11	11	11
75163/120003	S 21/39/00	W 043/28/00	27	50				11	11	11	11
75163/120028	S 23/06/00	W 043/50/00	28	40				11	11	11	11
75163/120053	S 24/32/00	W 044/12/00	29	40				11	11	11	11
75163/120118	S 25/58/00	W 044/35/00	30	20				11	11	11	11
75163/120139	S 27/10/00	W 044/55/00	31	20				11	11	11	11
75163/120143	S 27/24/00	W 044/58/00	31	30				11			

* FIM *

OBS: ORDENE O CATALOGO POR ORBITA BASE E DATA DE PASSAGEM

INSTITUTO DE PESQUISAS ESPACIAIS (INPE)

DIVISAO DE BANCO DE DADOS - BANCO DE IMAGENS TERRESTRES

7/07/76 ORBITA BASE 136 DATA DE PASSAGEM 14/08/75 PAG 1

LANDSAT 2 ORBITA REAL 02841

IDENTIFICACAO	LATITUDE	LONGITUDE	PT	CN	RBV-QUALIDADE-MSS						
					1	2	3	4	5	6	7
75226/120346	S 01/29/00	W 038/27/00	13	30				11	11	11	11
75226/120411	S 02/56/00	W 038/46/00	14	40				11	11	11	11
75226/120436	S 04/23/00	W 039/04/00	15	30				11	11	11	11
75226/120501	S 05/50/00	W 039/30/00	16	40				11	11	11	11
75226/120526	S 07/16/00	W 039/50/00	17	80				11	11	11	11
75226/120551	S 08/43/00	W 040/10/00	18	50				11	11	11	11
75226/120616	S 10/10/00	W 040/30/00	19	60				11	11	11	11
75226/120641	S 11/37/00	W 040/51/00	20	90				11	11	11	11
75226/120706	S 13/03/00	W 041/11/00	21	80				11	11	11	11
75226/120731	S 14/30/00	W 041/31/00	22	80				11	11	11	11
75226/120756	S 15/36/00	W 041/52/00	23	80				11	11	11	11
75226/120821	S 17/23/00	W 042/13/00	24	60				11	11	11	11
75226/120846	S 18/49/00	W 042/35/00	25	60				11	11	11	11
75226/120911	S 20/15/00	W 042/57/00	26	30				11	11	11	11
75226/120936	S 21/41/00	W 043/19/00	27	30				11	11	11	11
75226/121001	S 23/07/00	W 043/41/00	28	60				11	11	11	11
75226/121026	S 24/34/00	W 044/03/00	29	60				11	11	11	11

* FIM *

UBS: ORDENE O CATALOGO POR ORBITA BASE E DATA DE PASSAGEM

INSTITUTO DE PESQUISAS ESPACIAIS (INPE)

DIVISAO DE BANCO DE DADOS - BANCO DE IMAGENS TERRESTRES

7/07/76 ORBITA BASE 136 DATA DE PASSAGEM 16/10/75 PAG 1

LANDSAT 1 ORBITA REAL 16451

IDENTIFICACAO	LATITUDE	LONGITUDE	PT	CN	RBV-QUALIDADE-MSS						
					1	2	3	4	5	6	7
75289/114650	S 01/31/00	w 038/33/00	13	70				11	11	11	21
75289/114715	S 02/58/00	w 038/51/00	14	60				11	11	11	21
75289/114740	S 04/25/00	w 039/10/00	15	90				11	11	11	11
75289/114805	S 05/52/00	w 039/36/00	16	90				11	11	11	11
75289/114830	S 07/17/00	w 039/56/00	17	60				11	11	11	11
75289/114855	S 08/45/00	w 040/16/00	18	0				11	11	11	11
75289/114920	S 10/11/00	w 040/36/00	19	60				11	11	11	11
75289/114945	S 11/38/00	w 040/57/00	20	90				11	11	11	11
75289/115010	S 13/05/00	w 041/18/00	21	90				11	11	11	11
75289/115035	S 14/31/00	w 041/38/00	22	50				11	11	11	11
75289/115100	S 15/58/00	w 041/59/00	23	70				11	11	11	11
75289/115125	S 17/24/00	w 042/21/00	24	80				11	11	11	11
75289/115150	S 18/51/00	w 042/42/00	25	70				11	11	11	11
75289/115215	S 20/17/00	w 043/04/00	26	90				11	11	11	11
75289/115240	S 21/43/00	w 043/25/00	27	60				11	11	11	11
75289/115305	S 23/10/00	w 043/46/00	28	20				11	11	11	21
75289/115330	S 24/36/00	w 044/08/00	29	0				11	11	11	
75289/115355	S 26/02/00	w 044/30/00	30	20				11	11	11	
75289/115416	S 27/15/00	w 044/50/00	31	0				11	11	11	

* FIM *

UBS: ORDENE O CATALOGO POR ORBITA BASE E DATA DE PASSAGEM

INSTITUTO DE PESQUISAS ESPACIAIS (INPE)

DIVISAO DE BANCO DE DADOS - BANCO DE IMAGENS TERRESTRES

7/07/76 ORBITA BASE 136 DATA DE PASSAGEM 9/12/75 PAG 1

LANDSAT 1 ORBITA REAL 17204

IDENTIFICACAO	LATITUDE	LONGITUDE	PT	CN	RBV-QUALIDADE-MSS							
					1	2	3	4	5	6	7	
75343/114415	S 04/20/00	W 039/08/00	15	60				11	11	11	11	
75343/114440	S 05/47/00	W 039/33/00	16	30				11	11	11	11	
75343/114505	S 07/14/00	W 039/54/00	17	10				11	11	11	11	
75343/114530	S 08/40/00	W 040/14/00	18	20				11	11	11	11	
75343/114555	S 10/06/00	W 040/34/00	19	20				11	11	11	11	
75343/114620	S 11/32/00	W 040/54/00	20	80				11	11	11	11	
75343/114850	S 20/10/00	W 043/01/00	26	70				11	11	11	11	
75343/114915	S 21/37/00	W 043/24/00	27	40				11	11	11	11	
75343/114940	S 23/04/00	W 043/47/00	28	60				11	11	11	11	
75343/115005	S 24/30/00	W 044/09/00	29	90				11	11	11	11	
75343/115030	S 25/56/00	W 044/32/00	30	90				11	11	11	11	

* FIM *

UBS: ORDENE O CATALOGO POR ORBITA BASE E DATA DE PASSAGEM

INSTITUTO DE PESQUISAS ESPACIAIS (INPE)

DIVISAO DE BANCO DE DADOS - BANCO DE IMAGENS TERRESTRES

15/12/76 ORBITA BASE 136 DATA DE PASSAGEM 19/02/76 PAG 1

LANDSAT 1 ORBITA REAL 18208

IDENTIFICACAO	LATITUDE	LONGITUDE	PT	CN	RBV-QUALIDADE-MSS						
					1	2	3	4	5	6	7
76050/113848	S 01/23/00	W 038/34/00	13	80				11	11	11	21
76050/113913	S 02/50/00	W 038/52/00	14	60				11	11	11	21
76050/113938	S 04/16/00	W 039/10/00	15	90				11	11	11	11
76050/114003	S 05/43/00	W 039/36/00	16	100				11	11	11	11
76050/114028	S 07/09/00	W 039/56/00	17	90				11	11	11	11
76050/114053	S 08/36/00	W 040/16/00	18	100				11	11	11	11
76050/114118	S 10/03/00	W 040/36/00	19	90				11	11	11	11
76050/114143	S 11/29/00	W 040/57/00	20	100				11	11	11	11
76050/114208	S 12/55/00	W 041/18/00	21	80				11	11	11	11
76050/114233	S 14/21/00	W 041/38/00	22	80				11	11	11	11
76050/114258	S 15/47/00	W 041/59/00	23	80				11	11	11	11
76050/114323	S 17/14/00	W 042/20/00	24	70				11	11	11	11
76050/114348	S 18/42/00	W 042/41/00	25	100				11	11	11	11
76050/114413	S 20/09/00	W 043/03/00	26	100				11	11	11	11
76050/114438	S 21/35/00	W 043/25/00	27	90				11	11	11	11
76050/114503	S 23/01/00	W 043/46/00	28	90				11	11	11	11
76050/114528	S 24/27/00	W 044/09/00	29	100				11	11	11	11

* FIM *

ORDS: ORDENE O CATALOGO POR ORBITA BASE E DATA DE PASSAGEM

INSTITUTO DE PESQUISAS ESPACIAIS (INPE)

DIVISAO DE BANCO DE DADOS - BANCO DE IMAGENS TERRESTRES

15/12/76 ORBITA BASE 136 DATA DE PASSAGEM 6/06/76 PAG 1

LANDSAT 1 ORBITA REAL 19714

IDENTIFICACAO	LATITUDE	LONGITUDE	PT	CN	RBV-QUALIDADE-MSS							
					1	2	3	4	5	6	7	
76158/113154	S 02/51/00	W 039/00/00	14	60				11	11	11	11	
76158/113219	S 04/18/00	W 039/18/00	15	10				11	11	11	11	
76158/113244	S 05/44/00	W 039/44/00	16	0				11	11	11	11	
76158/113309	S 07/10/00	W 040/04/00	17	0				11	11	11	11	
76158/113334	S 08/37/00	W 040/24/00	18	0				11	11	11	11	
76158/113359	S 10/03/00	W 040/45/00	19	50				11	11	11	11	
76158/113424	S 11/30/00	W 041/06/00	20	100				11	11	11	11	
76158/113449	S 12/57/00	W 041/26/00	21	90				11	11	11	11	
76158/113514	S 14/23/00	W 041/48/00	22	70				11	11	11	11	
76158/113539	S 15/50/00	W 042/10/00	23	30				11	11	11	11	
76158/113604	S 17/16/00	W 042/31/00	24	0				11	11	11	11	
76158/113629	S 18/43/00	W 042/52/00	25	20				11	11	11	11	

* FIM *

ORS: ORDENE O CATALOGO POR ORBITA BASE E DATA DE PASSAGEM

INSTITUTO DE PESQUISAS ESPACIAIS (INPE)

DIVISAO DE BANCO DE DADOS - BANCO DE IMAGENS TERRESTRES

15/12/76 ORBITA BASE 136 DATA DE PASSAGEM 24/06/76 PAG 1

LANDSAT 1 ORBITA REAL 19965

IDENTIFICACAO	LATITUDE	LONGITUDE	PT	CN	RBV-QUALIDADE-MSS							
					1	2	3	4	5	6	7	
76176/113010	S 01/27/00	W 038/43/00	13	70				11	11	11	11	
76176/113035	S 02/54/00	W 039/00/00	14	0				11	11	11	11	
76176/113100	S 04/19/00	W 039/19/00	15	10				11	11	11	11	
76176/113125	S 05/46/00	W 039/45/00	16	0				11	11	11	11	
76176/113330	S 12/59/00	W 041/26/00	21	90				11	11	11	11	
76176/113355	S 14/26/00	W 041/46/00	22	60				11	11	11	11	
76176/113420	S 15/52/00	W 042/07/00	23	90				11	11	11	11	
76176/113445	S 17/19/00	W 042/28/00	24	100				11	11	11	11	
76176/113510	S 18/46/00	W 042/50/00	25	90				11	11	11	11	
76176/113535	S 20/12/00	W 043/13/00	26	10				11	11	11	11	
76176/113600	S 21/40/00	W 043/35/00	27	10				11	11	11	11	
76176/113625	S 23/07/00	W 043/58/00	28	0				11	11	11	11	
76176/113650	S 24/33/00	W 044/21/00	29	0				11	11	11	11	
76176/113715	S 25/58/00	W 044/43/00	30	10				11	11	11		

* FIM *

ORDS: ORDENE O CATALOGO POR ORBITA BASE E DATA DE PASSAGEM

INSTITUTO DE PESQUISAS ESPACIAIS (INPE)

DIVISAO DE BANCO DE DADOS - BANCO DE IMAGEN TERRESTRES

7/07/76 ORBITA BASE 137 DATA DE PASSAGEM 10/07/73 PAG 1

LANDSAT 1 ORBITA REAL 04906

IDENTIFICACAO	LATITUDE	LONGITUDE	PT	CN	RBV=QUALIDADE=MSS						
					1	2	3	4	5	6	7
73191/135918	S 01/23/00	W 064/32/00	13	0				11	11	11	11
73191/135943	S 02/50/00	W 064/51/00	14	40				11	11	11	11
73191/140008	S 04/16/00	W 065/08/00	15	0				11	11	11	21
73191/140033	S 05/43/00	W 065/34/00	16	0				11	11	11	21
73191/140058	S 07/09/00	W 065/54/00	17	0				11	11	11	21
73191/140123	S 08/36/00	W 066/15/00	18	0				11	11	11	21
73191/140148	S 10/02/00	W 066/35/00	19	0				11	11	11	21
73191/140213	S 11/27/00	W 066/55/00	20	0				11	11		21
73191/140238	S 12/54/00	W 067/16/00	21	10				11	11		11

* FIM *

UBS: ORDENE O CATALOGO POR ORBITA BASE E DATA DE PASSAGEM

INSTITUTO DE PESQUISAS ESPACIAIS (INPE)

DIVISAO DE BANCO DE DADOS - BANCO DE IMAGENS TERRESTRES

7/07/76 ORBITA BASE 137 DATA DE PASSAGEM 20/09/73 PAG 1

LANUSAT 1 ORBITA REAL 05910

IDENTIFICACAO	LATITUDE	LONGITUDE	PT	CN	RBV-QUALIDADE-MSS							
					1	2	3	4	5	6	7	
73263/135743	N 00/01/00	W 064/08/00	12	60				11	11	11	11	
73263/135808	S 01/25/00	W 064/26/00	13	20				11	11	11	11	
73263/135833	S 02/52/00	W 064/45/00	14	30				11	11	11	11	
73263/135858	S 04/19/00	W 065/04/00	15	20				11	11	11	11	
73263/135923	S 05/45/00	W 065/30/00	16	20				11	11	11	11	
73263/135948	S 07/12/00	W 065/50/00	17	50				11	11	11	11	
73263/140013	S 08/39/00	W 066/10/00	18	90				11	11	11	11	
73263/140038	S 10/05/00	W 066/30/00	19	70				11	11	11	11	
73263/140103	S 11/32/00	W 066/50/00	20	50				11	11	11	11	
73263/140128	S 12/58/00	W 067/11/00	21	60				11	11	11	11	

* FIM *

UBS1 ORDENE O CATALOGO POR ORBITA BASE E DATA DE PASSAGEM

INSTITUTO DE PESQUISAS ESPACIAIS (INPE)

DIVISAO DE BANCO DE DADOS - BANCO DE IMAGENS TERRESTRES

7/07/76 ORBITA BASE 137 DATA DE PASSAGEM 6/01/74 PAG 1

LANDSAT 1 ORBITA REAL 07#16

IDENTIFICACAO	LATITUDE	LONGITUDE	PT	CN	RBV-QUALIDADE-MSS							
					1	2	3	4	5	6	7	
74006/135525	N 01/20/00	W 063/49/00	11	70				11	11	11	11	
74006/135550	S 00/05/00	W 064/08/00	12	50				11	11	11	11	
74006/135615	S 01/31/00	W 064/26/00	13	80				11	11	21	11	
74006/135640	S 02/58/00	W 064/43/00	14	80				11	11	21	11	
74006/135705	S 04/25/00	W 065/01/00	15	80				11	11	21	11	

* FIM *

OS: ORDENE O CATALOGO POR ORBITA BASE E DATA DE PASSAGEM

INSTITUTO DE PESQUISAS ESPACIAIS (INPE)

DIVISAO DE BANCO DE DADOS - BANCO DE IMAGENS TERRESTRES

7/07/76 ORBITA BASE 137 DATA DE PASSAGEM 12/06/75 PAG 1

LANDSAT 1 ORBITA REAL 14695

IDENTIFICACAO	LATITUDE	LONGITUDE	PT	CN	RBV-QUALIDADE-MSS							
					1	2	3	4	5	6	7	
75163/133459	N 07/12/00	W 062/31/00	07	100				11	11	11	11	
75163/133524	N 05/46/00	W 062/51/00	08	100				11	11	11	11	
75163/133549	N 04/19/00	W 063/17/00	09	90				11	11	11	11	
75163/133614	N 02/52/00	W 063/35/00	10	80				11	11	11	11	
75163/133639	N 01/25/00	W 063/52/00	11	60				11	11	11	11	
75163/133704	N 00/00/00	W 064/10/00	12	70				11	11	11	11	
75163/133729	S 01/27/00	W 064/28/00	13	70				11	11	11	11	
75163/133754	S 02/54/00	W 064/46/00	14	70				11	11	11	11	
75163/133819	S 04/20/00	W 065/04/00	15	50				11	11	11	11	
75163/133844	S 05/47/00	W 065/31/00	16	60				11	11	11	11	
75163/133909	S 07/14/00	W 065/51/00	17	0				11	11	11	11	
75163/133934	S 08/40/00	W 066/11/00	18	0				11	11	11	11	
75163/133959	S 10/07/00	W 066/30/00	19	20				11	11	11	11	
75163/134018	S 11/12/00	W 066/45/00	20	20				11	11	11	11	

* FIM *

OBS: ORDENE O CATALOGO POR ORBITA BASE E DATA D PASSAGEM

INSTITUTO DE PESQUISAS ESPACIAIS (INPE)

DIVISAO DE BANCO DE DADOS - BANCO DE IMAGENS TERRESTRES

7/07/76 ORBITA BASE 137 DATA DE PASSAGEM 21/11/75 PAG 1

LANDSAT 1 ORBITA REAL 16954

IDENTIFICACAO	LATITUDE	LONGITUDE	PT	CN	RBV-QUALIDADE-MSS						
					1	2	3	4	5	6	7
75325/133045	S 11/36/00	W 066/44/00	20	60				11	11	11	11
75325/133110	S 13/02/00	W 067/04/00	21	60				11	11	11	11
75325/133135	S 14/29/00	W 067/25/00	22	80				11	11	11	11
75325/133200	S 15/56/00	W 067/47/00	23	80				11	11	11	11
75325/133225	S 17/23/00	W 068/08/00	24	40				11	11	11	11
75325/133250	S 18/49/00	W 068/30/00	25	40				11	11	11	11
75325/133315	S 20/16/00	W 068/51/00	26	0				11	11	11	11
75325/133340	S 21/42/00	W 069/12/00	27	0				11	11	11	11
75325/133400	S 22/51/00	W 069/30/00	28	0				11	11	11	11

* FIM *

OBS: ORDENE O CATALOGO POR ORBITA BASE E DATA DE PASSAGEM

INSTITUTO DE PESQUISAS ESPACIAIS (INPE)

DIVISAO DE BANCO DE DADOS - BANCO DE IMAGENS TERRESTRES

7/07/76 ORBITA BASE 137 DATA DE PASSAGEM 9/12/75 PAG 1

LANDSAT 1 ORBITA REAL 17205

IDENTIFICACAO	LATITUDE	LONGITUDE	PT	CN	RBV-QUALIDADE-MSS							
					1	2	3	4	5	6	7	
75343/132731	S 04/20/00	W 065/00/00	15	100				11	11	11	11	
75343/132756	S 05/45/00	W 065/25/00	16	100				11	11	11	21	
75343/132821	S 07/12/00	W 065/45/00	17	80				11	11	11	11	
75343/132846	S 08/40/00	W 066/06/00	18	100				11	11	11	11	

* FIM *

OBS: ORDENE O CATALOGO POR ORBITA BASE E DATA DE PASSAGEM

INSTITUTO DE PESQUISAS ESPACIAIS (INPE)

DIVISAO DE BANCO DE DADOS - BANCO DE IMAGENS TERRESTRES

15/12/76 ORBITA BASE 137 DATA DE PASSAGEM 6/06/76 PAG 1

LANDSAT 1 ORBITA REAL 19715

IDENTIFICACAO	LATITUDE	LONGITUDE	PT	CN	RBV - QUALIDADE - MSS							
					1	2	3	4	5	6	7	
76158/131305	N 04/20/00	W 063/21/00	09	100				11	11	11	11	
76158/131330	N 02/53/00	W 063/39/00	10	90				11	11	11	11	
76158/131355	N 01/26/00	W 063/58/00	11	70				11	11	11	11	
76158/131420	N 00/00/00	W 064/16/00	12	90				11	11	11	11	
76158/131445	S 01/26/00	W 064/33/00	13	70					11	11	11	
76158/131510	S 02/51/00	W 064/49/00	14	80				11	11	11	11	
76158/131535	S 04/17/00	W 065/06/00	15	100				11	11	11	11	
76158/131600	S 05/44/00	W 065/33/00	16	80				11	11	11	11	
76158/131625	S 07/11/00	W 065/53/00	17	80				11	11	11	11	
76158/131650	S 08/38/00	W 066/14/00	18	50				11	11	11	11	
76158/131715	S 10/05/00	W 066/34/00	19	90				11	11	11	11	
76158/131740	S 11/31/00	W 066/55/00	20	70				11	11	11	11	
76158/131805	S 12/58/00	W 067/15/00	21	90				11	11	11	11	
76158/131830	S 14/25/00	W 067/36/00	22	90				11	11	11	11	
76158/131855	S 15/52/00	W 067/57/00	23	50				11	11	11	11	
76158/131920	S 17/19/00	W 068/18/00	24	0				11	11	11	11	
76158/131945	S 18/45/00	W 068/39/00	25	0				11	11	11	11	
76158/132010	S 20/11/00	W 069/01/00	26	0				11	11	11	11	
76158/132035	S 21/36/00	W 069/22/00	27	10				11	11	11	11	
76158/132100	S 23/02/00	W 069/44/00	28	30				11	11	11	11	
76158/132125	S 24/28/00	W 070/05/00	29	30				11	11	11	11	
76158/132150	S 25/54/00	W 070/27/00	30	50				11	11	11	11	
76158/132215	S 27/20/00	W 070/50/00	31	60				11	11	11	11	
76158/132240	S 28/46/00	W 071/14/00	32	60				11	11	11	11	
76158/132305	S 30/12/00	W 071/38/00	33	60				11	11	11	11	
76158/132330	S 31/38/00	W 072/03/00	34	70				11	11	11	11	
76158/132355	S 33/04/00	W 072/28/00	35	80				11	11	11	11	
76158/132420	S 34/30/00	W 072/54/00	36	70				11	11	11	11	

* FIM *

ORS: ORDENE O CATALOGO POR ORBITA BASE E DATA DE PASSAGEM

INSTITUTO DE PESQUISAS ESPACIAIS (INPE)

DIVISAO DE BANCO DE DADOS - BANCO DE IMAGENS TERRESTRES

15/12/76 ORBITA BASE 137 DATA DE PASSAGEM 24/06/76 PAG 1

LANDSAT 1 ORBITA REAL 19966

IDENTIFICACAO	LATITUDE	LONGITUDE	PT	CN	RBV-QUALIDADE-MSS						
					1	2	3	4	5	6	7
76176/131120	N 05/48/00	W 062/55/00	08	100				11	11	11	11
76176/131145	N 04/21/00	W 063/21/00	09	100				11	11	11	11
76176/131210	N 02/55/00	W 063/38/00	10	90				11	11	11	11
76176/131235	N 01/28/00	W 063/56/00	11	50				11	11	11	11
76176/131300	N 00/02/00	W 064/14/00	12	70				11	11	11	11
76176/131325	S 01/24/00	W 064/32/00	13	100				11	11	11	11
76176/131350	S 02/51/00	W 064/49/00	14	50				11	11	11	11
76176/131415	S 04/18/00	W 065/07/00	15	0				11	11	11	11
76176/131440	S 05/44/00	W 065/33/00	16	0				11	11	11	11
76176/131505	S 07/11/00	W 065/53/00	17	10				11	11	11	11
76176/131530	S 08/37/00	W 066/13/00	18	20				11	11	11	11
76176/131555	S 10/04/00	W 066/33/00	19	20				11	11	11	11
76176/131620	S 11/30/00	W 066/53/00	20	0				11	11	11	11
76176/131645	S 12/57/00	W 067/14/00	21	30				11	11	11	11
76176/131710	S 14/24/00	W 067/35/00	22	70				11	11	11	11
76176/131735	S 15/50/00	W 067/55/00	23	60				11	11	11	11
76176/131800	S 17/17/00	W 068/17/00	24	0				11	11	11	11
76176/131825	S 18/44/00	W 068/38/00	25	0				11	11	11	11
76176/131850	S 20/10/00	W 069/00/00	26	0				11	11	11	11
76176/131915	S 21/36/00	W 069/21/00	27	30				11	11	11	11
76176/131940	S 23/02/00	W 069/43/00	28	30				11	11	11	11
76176/132005	S 24/28/00	W 070/05/00	29	40				11	11	11	11
76176/132030	S 25/54/00	W 070/28/00	30	50				11	11	11	11
76176/132055	S 27/21/00	W 070/51/00	31	60				11	11	11	11
76176/132120	S 28/47/00	W 071/15/00	32	40				11	11	11	11
76176/132145	S 30/14/00	W 071/39/00	33	20				11	11	11	11
76176/132210	S 31/40/00	W 072/04/00	34	20				11	11	11	11
76176/132235	S 33/06/00	W 072/30/00	35	10				11	11	11	11
76176/132300	S 34/31/00	W 072/56/00	36	20				11	11	11	11
76176/132325	S 35/57/00	W 073/23/00	37	30				11	11	11	
76176/132340	S 36/48/00	W 073/31/00	38	60				21	11	11	11

* FIM *

URS: ORDENE O CATALOGO POR ORBITA BASE E DATA DE PASSAGEM

INSTITUTO DE PESQUISAS ESPACIAIS (INPE)

DIVISAO DE BANCO DE DADOS - BANCO DE IMAGENS TERRESTRES

7/07/76 ORBITA BASE 150 DATA DE PASSAGEM 23/06/73 PAG 1

LANDSAT 1 ORBITA REAL 04668

IDENTIFICACAO	LATITUDE	LONGITUDE	PT	CN	RBV-QUALIDADE-MSS						
					1	2	3	4	5	6	7
73174/122158	S 01/23/00	W 040/09/00	13	70				11	11	11	11
73174/122223	S 02/50/00	W 040/28/00	14	70				11	11	21	11
73174/122248	S 04/16/00	W 040/46/00	15	80				11	11	21	11
73174/122313	S 05/42/00	W 041/12/00	16	70				11	11	21	11
73174/122338	S 07/09/00	W 041/32/00	17	20				21	11	11	11
73174/122403	S 08/36/00	W 041/52/00	18	50				11	11	11	11
73174/122428	S 10/02/00	W 042/13/00	19	50				11	11	11	11
73174/122453	S 11/28/00	W 042/33/00	20	50				11	11	11	11
73174/122518	S 12/54/00	W 042/54/00	21	20				11	11	11	11
73174/122543	S 14/21/00	W 043/14/00	22	10				11	11	11	11
73174/122608	S 15/47/00	W 043/35/00	23	20				11	11	11	11
73174/122633	S 17/14/00	W 043/56/00	24	50				11	11	11	11
73174/122658	S 18/42/00	W 044/17/00	25	30				11	11	11	11
73174/122723	S 20/08/00	W 044/39/00	26	40				11	11	11	11
73174/122748	S 21/34/00	W 045/01/00	27	30				11	11	11	11
73174/122813	S 23/00/00	W 045/23/00	28	40				11	11	11	11
73174/122838	S 24/26/00	W 045/46/00	29	20				11	11	11	11
73174/122903	S 25/51/00	W 046/09/00	30	70				11	11	11	21

* FIM *

Obs: ORDENE O CATALOGO POR ORBITA BASE E DATA DE PASSAGEM

INSTITUTO DE PESQUISAS ESPACIAIS (INPE)

DIVISAO DE BANCO DE DADOS - BANCO DE IMAGENS TERRESTRES

7/07/76 ORBITA BASE 150 DATA DE PASSAGEM 11/07/73 PAG 1

LANDSAT 1 ORBITA REAL 04919

IDENTIFICACAO	LATITUDE	LONGITUDE	PT	CN	RBV-QUALIDADE-MSS							
					1	2	3	4	5	6	7	
73192/122211	S 02/53/00	N 040/27/00	14	70				11	11			
73192/122236	S 04/19/00	N 040/45/00	15	60				11	11			
73192/122301	S 05/45/00	N 041/11/00	16	80				11	11			
73192/122326	S 07/11/00	N 041/31/00	17	100				11	11			
73192/122351	S 08/38/00	N 041/51/00	18	90				11	11			
73192/122416	S 10/04/00	N 042/12/00	19	90				11	11	21	11	
73192/122441	S 11/31/00	N 042/32/00	20	70				11	11	21	11	
73192/122506	S 12/57/00	N 042/53/00	21	0				11	11	21	11	
73192/122531	S 14/23/00	N 043/13/00	22	20				11	11	11	11	
73192/122556	S 15/50/00	N 043/34/00	23	40				11	11	11	11	
73192/122621	S 17/16/00	N 043/55/00	24	60				11	11	11	11	
73192/122646	S 18/42/00	N 044/16/00	25	40				11	11	11	11	
73192/122711	S 20/09/00	N 044/38/00	26	20				11	11	21	11	
73192/122736	S 21/36/00	N 045/00/00	27	0				11	11	21	11	
73192/122801	S 23/01/00	N 045/22/00	28	0				11	11	11	11	
73192/122806	S 23/19/00	N 045/26/00	28	20				11	11	11	11	
73192/122810	S 23/32/00	N 045/30/00	28	10				11	11		11	
73192/122826	S 24/27/00	N 045/44/00	29	40				11	11	21	21	
73192/122851	S 25/53/00	N 046/07/00	30	50				11	11	11	11	

* FIM *

UBS: ORDENE O CATALOGO POR ORBITA BASE E DATA DE PASSAGEM

INSTITUTO DE PESQUISAS ESPACIAIS (INPE)

DIVISAO DE BANCO DE DADOS * BANCO DE IMAGENS TERRESTRES

7/07/76 ORBITA BASE 150 DATA DE PASSAGEM 29/07/73 PAG 1

LANDSAT 1 ORBITA REAL 05170

IDENTIFICACAO	LATITUDE	LONGITUDE	PT	CN	RBV-QUALIDADE-MSS							
					1	2	3	4	5	6	7	
73210/122108	S 00/01/00	W 039/52/00	12	60				11	11	11	11	
73210/122133	S 01/27/00	W 040/10/00	13	60				11	11	11	11	
73210/122158	S 02/53/00	W 040/28/00	14	70				11	11	11	11	
73210/122223	S 04/20/00	W 040/46/00	15	100				11	11	11	11	
73210/122248	S 05/46/00	W 041/12/00	16	100				11	11	11	11	
73210/122313	S 07/12/00	W 041/32/00	17	90				11	11	11	11	
73210/122338	S 08/39/00	W 041/53/00	18	40				11	11	11	11	
73210/122403	S 10/05/00	W 042/13/00	19	20				11	11	11	11	
73210/122428	S 11/32/00	W 042/34/00	20	30				11	11	11	11	
73210/122453	S 12/58/00	W 042/55/00	21	20				11	11	11	11	
73210/122518	S 14/25/00	W 043/15/00	22	20				11	11	11	11	
73210/122543	S 15/51/00	W 043/36/00	23	80				11	11	11	11	
73210/122608	S 17/18/00	W 043/58/00	24	60				11	11	11	11	
73210/122633	S 18/44/00	W 044/19/00	25	20				11	11	11	11	
73210/122658	S 20/10/00	W 044/40/00	26	0				11	11	11	11	
73210/122723	S 21/36/00	W 045/02/00	27	80				11	11	11	11	
73210/122748	S 23/03/00	W 045/24/00	28	70				11	11	11	11	

* FIM *

UBSI ORDENE O CATALOGO POR ORBITA BASE E DATA DE PASSAGEM

INSTITUTO DE PESQUISAS ESPACIAIS (INPE)

DIVISAO DE BANCO DE DADOS - BANCO DE IMAGENS TERRESTRES

7/07/76 ORBITA BASE 150 DATA DE PASSAGEM 16/08/73 PAG 1

LANDSAT 1 ORBITA REAL 05421

IDENTIFICACAO	LATITUDE	LONGITUDE	PT	CN	RBV-QUALIDADE-MSS							
					1	2	3	4	5	6	7	
73228/122206	S 04/18/00	W 040/43/00	15	80				11	11	11	11	
73228/122231	S 05/45/00	W 041/09/00	16	50				11	11	21	11	
73228/122256	S 07/12/00	W 041/30/00	17	30				11	11	11	11	
73228/122321	S 08/38/00	W 041/50/00	18	0				11	11	21	11	
73228/122346	S 10/05/00	W 042/10/00	19	0				11	11	11	11	
73228/122411	S 11/31/00	W 042/30/00	20	0				11	11	21	11	
73228/122436	S 12/58/00	W 042/51/00	21	0				11	11	11	11	
73228/122501	S 14/24/00	W 043/11/00	22	0				11	11	21	11	
73228/122526	S 15/51/00	W 043/32/00	23	0				11	11	11	11	
73228/122551	S 17/18/00	W 043/54/00	24	0				11	11	21	11	
73228/122616	S 18/44/00	W 044/15/00	25	50				11	11	11	11	
73228/122641	S 20/10/00	W 044/36/00	26	40				11	11	11	11	

* FIM *

UBSI ORDENE O CATALOGO POR ORBITA BASE E DATA DE PASSAGEM

INSTITUTO DE PESQUISAS ESPACIAIS (INPE)

DIVISAO DE BANCO DE DADOS = BANCO DE IMAGENS TERRESTRES

7/07/76 ORBITA BASE 150 DATA DE PASSAGEM 3/09/73 PAG 1

LANDSAT 1 ORBITA REAL 05672

IDENTIFICACAO	LATITUDE	LONGITUDE	PT	CN	RBV=QUALIDADE=MSS						
					1	2	3	4	5	6	7
73246/122059	S 01/28/00	W 040/07/00	13	80				11	11	11	11
73246/122124	S 02/54/00	W 040/25/00	14	70				11	11	21	11
73246/122149	S 04/21/00	W 040/43/00	15	90				11	11	21	11
73246/122214	S 05/48/00	W 041/09/00	16	80				11	11	21	11
73246/122239	S 07/14/00	W 041/30/00	17	20				11	11	21	11
73246/122304	S 08/41/00	W 041/50/00	18	0				11	11	21	11
73246/122329	S 10/07/00	W 042/11/00	19	20				11	11	21	11
73246/122354	S 11/34/00	W 042/31/00	20	40				11	11	21	11
73246/122419	S 13/01/00	W 042/52/00	21	20				11	11	21	11
73246/122444	S 14/28/00	W 043/12/00	22	60				11	11	21	11
73246/122509	S 15/44/00	W 043/33/00	23	90				11	11	21	11
73246/122534	S 17/21/00	W 043/54/00	24	100				11	11	11	11
73246/122559	S 18/48/00	W 044/16/00	25	80				11	11	11	11
73246/122624	S 20/14/00	W 044/38/00	26	90				11	11	11	11
73246/122649	S 21/41/00	W 045/00/00	27	100				11	11	11	11
73246/122714	S 23/08/00	W 045/00/00	28	60				11	11	11	11

* FIM *

OBSE: ORDENE O CATALOGO POR ORBITA BASE E DATA DE PASSAGEM

INSTITUTO DE PESQUISAS ESPACIAIS (INPE)

DIVISAO DE BANCO DE DADOS - BANCO DE IMAGENS TERRESTRES

7/07/76 ORBITA BASE 150 DATA DE PASSAGEM 21/09/73 PAG 1

 LANUSAT 1 ORBITA REAL 05923

IDENTIFICACAO	LATITUDE	LONGITUDE	PT	CN	RBV-QUALIDADE-MSS						
					1	2	3	4	5	6	7
73264/122035	S 01/26/00	W 040/03/00	13	50				11	11	11	31
73264/122100	S 02/54/00	W 040/21/00	14	60				11	11	11	11
73264/122125	S 04/20/00	W 040/39/00	15	60				11	11	21	11
73264/122150	S 05/47/00	W 041/06/00	16	60				11	11	11	11
73264/122215	S 07/13/00	W 041/26/00	17	80				11	11	11	11
73264/122240	S 08/39/00	W 041/47/00	18	90				11	11	11	11
73264/122305	S 10/06/00	W 042/08/00	19	40				11	11	11	11
73264/122330	S 11/32/00	W 042/28/00	20	50				11	11	11	11
73264/122355	S 12/59/00	W 042/48/00	21	0				11	11	21	11
73264/122420	S 14/27/00	W 043/09/00	22	10				11	11	11	11
73264/122445	S 15/54/00	W 043/30/00	23	0				11	11	21	11
73264/122510	S 17/20/00	W 043/51/00	24	20				11	11	11	11
73264/122535	S 18/47/00	W 044/13/00	25	0				11	11	11	11
73264/122600	S 20/13/00	W 044/35/00	26	10				31	11	11	11

* F I M *

UBS: ORDENE O CATALOGO POR ORBITA BASE E DATA DE PASSAGEM

INSTITUTO DE PESQUISAS ESPACIAIS (INPE)

DIVISAO DE BANCO DE DADOS - BANCO DE IMAGENS TERRESTRES

7/07/76 ORBITA BASE 150 DATA DE PASSAGEM 9/10/73 PAG 1

LANDSAT 1 ORBITA REAL 06174

IDENTIFICACAO	LATITUDE	LONGITUDE	PT	CN	RBV=QUALIDADE=MSS						
					1	2	3	4	5	6	7
73282/122031	S 02/53/00	W 040/18/00	14	50				11	11	21	11
73282/122056	S 04/21/00	W 040/37/00	15	30				11	11	21	11
73282/122121	S 05/48/00	W 041/03/00	16	0				11	11	21	11
73282/122146	S 07/13/00	W 041/23/00	17	0				11	11	31	11
73282/122211	S 08/40/00	W 041/44/00	18	0				11	11	31	11
73282/122236	S 10/07/00	W 042/04/00	19	30				11	11	21	11
73282/122301	S 11/32/00	W 042/24/00	20	70				11	11	21	11
73282/122326	S 12/58/00	W 042/45/00	21	90				11	11	21	11
73282/122351	S 14/25/00	W 043/06/00	22	90				11	11	21	11

* FIM *

OBS: ORDENE O CATALOGO POR ORBITA BASE E DATA DE PASSAGEM

INSTITUTO DE PESQUISAS ESPACIAIS (INPE)

DIVISAO DE BANCO DE DADOS - BANCO DE IMAGENS TERRESTRES

7/07/76 ORBITA BASE 150 DATA DE PASSAGEM 27/10/73 PAG 1

LANDSAT 1 ORBITA REAL 06425

IDENTIFICACAO	LATITUDE	LONGITUDE	PT	CN	RBV-QUALIDADE-MSS							
					1	2	3	4	5	6	7	
73300/122227	S 11/29/00	N 042/20/00	20	40				11	11	11	11	
73300/122252	S 12/55/00	N 042/40/00	21	30				11	11	11	11	
73300/122317	S 14/21/00	N 043/00/00	22	50				11	11	11	11	
73300/122342	S 15/48/00	N 043/21/00	23	50				11	11	21	11	
73300/122407	S 17/15/00	N 043/42/00	24	80				11	11	11	11	

* FIM *

UBS: ORDENE O CATALOGO POR ORBITA BASE E DATA DE PASSAGEM

INSTITUTO DE PESQUISAS ESPACIAIS (INPE)

DIVISAO DE BANCO DE DADOS - BANCO DE IMAGENS TERRESTRES

7/07/76 ORBITA BASE 150 DATA DE PASSAGEM 15/03/75 PAG 1

LANDSAT 1 ORBITA REAL 13453

IDENTIFICACAO	LATITUDE	LONGITUDE	PT	CN	RBV-QUALIDADE-MSS							
					1	2	3	4	5	6	7	
75074/120753	S 13/04/00	W 042/49/00	21	50				31	11	11	11	
75074/120818	S 14/30/00	W 043/10/00	22	90				11	11	11	11	
75074/120843	S 15/55/00	W 043/31/00	23	20				11	11	11	11	
75074/120908	S 17/21/00	W 043/52/00	24	0				11	11	11	11	
75074/120933	S 18/48/00	W 044/13/00	25	0				11	11	11	11	
75074/120958	S 20/15/00	W 044/35/00	26	0				11	11	11	11	
75074/121023	S 21/41/00	W 044/57/00	27	20				11	11	11	11	
75074/121048	S 23/08/00	W 045/20/00	28	60				11	11	11	11	
75074/121113	S 24/34/00	W 045/42/00	29	80				11	11	11	21	
75074/121138	S 26/00/00	W 046/05/00	30	80				11	11	11	21	
75074/121203	S 27/26/00	W 046/28/00	31	60				11	11	11	21	

* FIM *

OBS: ORDENE O CATALOGO POR ORBITA BASE E DATA DE PASSAGEM

INSTITUTO DE PESQUISAS ESPACIAIS (INPE)

DIVISAO DE BANCO DE DADOS * BANCO DE IMAGENS TERRESTRES

7/07/76 URBITA BASE 150 DATA DE PASSAGEM 26/05/75 PAG 1

LANDSAT 1 ORBITA REAL 14457

IDENTIFICACAO	LATITUDE	LONGITUDE	PT	CN	RBV-QUALIDADE-MSS						
					1	2	3	4	5	6	7
75146/120119	S 02/49/00	N 040/23/00	14	30				11	11	11	11
75146/120144	S 04/15/00	N 040/41/00	15	30				11	11	11	11
75146/120209	S 05/42/00	N 041/07/00	16	40				11	11	11	11
75146/120234	S 07/09/00	N 041/27/00	17	40				11	11	11	11
75146/120259	S 08/35/00	N 041/48/00	18	10				11	11	11	11
75146/120324	S 10/02/00	N 042/08/00	19	0				11	11	11	11
75146/120349	S 11/28/00	N 042/28/00	20	0				11	11	11	11
75146/120414	S 12/54/00	N 042/48/00	21	10				11	11	11	11
75146/120439	S 14/21/00	N 043/09/00	22	10				11	11	11	11
75146/120504	S 15/48/00	N 043/30/00	23	40				11	11	11	11
75146/120529	S 17/14/00	N 043/51/00	24	90				11	11	11	11
75146/120554	S 18/40/00	N 044/11/00	25	90				11	11	11	11
75146/120619	S 20/07/00	N 044/32/00	26	70				11	11	11	11
75146/120644	S 21/34/00	N 044/54/00	27	80				11	11	11	11
75146/120709	S 23/00/00	N 045/16/00	28	60				11	11	11	11
75146/120734	S 24/26/00	N 045/39/00	29	70				11	11	11	11
75146/120759	S 25/52/00	N 046/02/00	30	50				11	11	11	11

* F I M *

OBS: ORDENE O CATALOGO POR ORBITA BASE E DATA DE PASSAGEM

INSTITUTO DE PESQUISAS ESPACIAIS (INPE)

DIVISAO DE BANCO DE DADOS - BANCO DE IMAGENS TERRESTRES

15/12/76 ORBITA BASE 150 DATA DE PASSAGEM 20/02/76 PAG 1

LANDSAT 1 ORBITA REAL 18222

IDENTIFICACAO	LATITUDE	LONGITUDE	PT	CN	RBV-QUALIDADE-MSS							
					1	2	3	4	5	6	7	
76051/114428	S 01/22/00	W 040/01/00	13	80				11	11	11	11	
76051/114453	S 02/48/00	W 040/19/00	14	90				11	11	11	11	
76051/114518	S 04/15/00	W 040/37/00	15	90				11	11	11	11	
76051/114543	S 05/42/00	W 041/02/00	16	100				11	11	11	11	
76051/114608	S 07/09/00	W 041/22/00	17	90				11	11	11	11	
76051/114633	S 08/36/00	W 041/43/00	18	60				11	11	11	11	
76051/114658	S 10/03/00	W 042/03/00	19	70				11	11	11	11	
76051/114723	S 11/30/00	W 042/24/00	20	40				11	11	11	11	
76051/114748	S 12/55/00	W 042/44/00	21	10				11	11	11	11	
76051/114813	S 14/21/00	W 043/05/00	22	20				11	11	11	11	
76051/114838	S 15/47/00	W 043/26/00	23	30				11	11	11	11	
76051/114903	S 17/14/00	W 043/48/00	24	30				11	11	11	11	
76051/114928	S 18/40/00	W 044/09/00	25	20				11	11	11	11	
76051/114953	S 20/06/00	W 044/30/00	26	20				11	11	11	11	
76051/115018	S 21/31/00	W 044/51/00	27	60				11	11	11	11	
76051/115043	S 22/58/00	W 045/13/00	28	90				11	11	11	11	
76051/115108	S 24/25/00	W 045/36/00	29	60				11	11	11	21	
76051/115133	S 25/51/00	W 045/58/00	30	50				11	11	11	21	
76051/115158	S 27/17/00	W 046/21/00	31	50				11	11	11	21	
76051/115223	S 29/43/00	W 046/45/00	32	60				11	11	11	21	

* FIM *

ORDS: ORDENE O CATALOGO POR ORBITA BASE E DATA DE PASSAGEM

INSTITUTO DE PESQUISAS ESPACIAIS (INPE)

DIVISAO DE BANCO DE DADOS - BANCO DE IMAGENS TERRESTRES

15/12/76 ORBITA BASE 150 DATA DE PASSAGEM 25/06/76 PAG 1

LANDSAT 1 ORBITA REAL 19979

IDENTIFICACAO	LATITUDE	LONGITUDE	PT	CN	RBV-QUALIDADE-MSS							
					1	2	3	4	5	6	7	
76177/113524	N 00/01/00	W 039/51/00	12	60				11	11	11	11	
76177/113549	S 01/24/00	W 040/09/00	13	100				11	11	11	11	
76177/113614	S 02/50/00	W 040/27/00	14	30				11	11	11	11	
76177/113639	S 04/17/00	W 040/44/00	15	70				11	11	11	11	
76177/113704	S 05/43/00	W 041/10/00	16	10				11	11	11	11	
76177/113729	S 07/10/00	W 041/30/00	17	10				11	11	11	11	
76177/113754	S 08/37/00	W 041/50/00	18	10				11	11	11	11	
76177/113819	S 10/04/00	W 042/10/00	19	0				11	11	11	11	
76177/113844	S 11/31/00	W 042/31/00	20	0				11	11	11	11	
76177/113909	S 12/57/00	W 042/51/00	21	0				11	11	11	11	
76177/113934	S 14/24/00	W 043/11/00	22	0				11	11	11	11	
76177/113959	S 15/51/00	W 043/32/00	23	10				11	11	11	11	
76177/114024	S 17/17/00	W 043/54/00	24	20				11	11	11	11	
76177/114049	S 18/44/00	W 044/15/00	25	20				11	11	11	11	
76177/114114	S 20/11/00	W 044/38/00	26	0				11	11	11	11	
76177/114139	S 21/38/00	W 045/01/00	27	0				11	11	11	11	
76177/114204	S 23/04/00	W 045/23/00	28	0				11	11	11	11	
76177/114229	S 24/30/00	W 045/44/00	29	0				11	11	11	11	
76177/114254	S 25/55/00	W 046/05/00	30	60				11	11	11	11	
76177/114319	S 27/20/00	W 046/24/00	31	30				11	11	11	11	
76177/114344	S 28/47/00	W 046/52/00	32	0				11	11	11	11	
76177/114400	S 30/12/00	W 047/10/00	33	0				12	12	12	12	

* FILM *

ORDEM: CRESCENTE DO CATALOGO POR ORBITA BASE E DATA DE PASSAGEM

INSTITUTO DE PESQUISAS ESPACIAIS (INPE)

DIVISAO DE BANCO DE DADOS - BANCO DE IMAGENS TERRESTRES

7/07/76 ORBITA BASE 151 DATA DE PASSAGEM 3/09/73 PAG 1
 LANDSAT 1 ORBITA REAL 05673

IDENTIFICACAO	LATITUDE	LONGITUDE	PT	CN	RBV-QUALIDADE-MSS							
					1	2	3	4	5	6	7	
73246/140440	S 02/55/00	W 066/12/00	14	20				11	11	31	11	
73246/140505	S 04/22/00	W 066/30/00	15	0				11	11	21	11	
73246/140530	S 05/49/00	W 066/56/00	16	0				11	11	21	11	
73246/140555	S 07/15/00	W 067/17/00	17	0				11	11	21	11	
73246/140620	S 08/43/00	W 067/37/00	18	10				11	11	21	11	
73246/140645	S 10/09/00	W 067/57/00	19	10				11	11	21	11	
73246/140710	S 11/36/00	W 068/18/00	20	0				11	11	21	11	
73246/140731	S 12/48/00	W 068/36/00	21	100				11	11	21	11	

* FIM *

UBS: ORDENE O CATALOGO POR ORBITA BASE E DATA DE PASSAGEM

INSTITUTO DE PESQUISAS ESPACIAIS (INPE)

DIVISAO DE BANCO DE DADOS - BANCO DE IMAGENS TERRESTRES

7/07/76 ORBITA BASE 151 DATA DE PASSAGEM 9/10/73 PAG 1

LANDSAT 1 ORBITA REAL 06175

IDENTIFICACAO	LATITUDE	LONGITUDE	PT	CN	RBV-QUALIDADE-MSS						
					1	2	3	4	5	6	7
73282/140257	S 00/01/00	W 065/32/00	12	50				11	11	21	11
73282/140322	S 01/27/00	W 065/50/00	13	20				11	11	21	11
73282/140347	S 02/52/00	W 066/08/00	14	10				11	11	11	11
73282/140412	S 04/19/00	W 066/26/00	15	50				11	11	21	11
73282/140437	S 05/46/00	W 066/52/00	16	30				11	11	11	11
73282/140502	S 07/13/00	W 067/12/00	17	40				11	11	11	11
73282/140527	S 08/39/00	W 067/32/00	18	70				11	11	21	11

* FIM *

UBS: ORDENE O CATALOGO POR ORBITA BASE E DATA DE PASSAGEM

INSTITUTO DE PESQUISAS ESPACIAIS (INPE)

DIVISAO DE BANCO DE DADOS - BANCO DE IMAGENS TERRESTRES

7/07/76 ORBITA BASE 151 DATA DE PASSAGEM 22/11/75 PAG 1

LANDSAT 1 ORBITA REAL 16968

IDENTIFICACAO	LATITUDE	LONGITUDE	PT	CN	RBV-QUALIDADE-MSS						
					1	2	3	4	5	6	7
75326/133126	N 05/42/00	W 064/11/00	08	90				11	11	11	11
75326/133151	N 04/15/00	W 064/37/00	09	90				11	11	11	11
75326/133216	N 02/48/00	W 064/56/00	10	60				11	11	11	11
75326/133241	N 01/22/00	W 065/13/00	11	40				11	11	11	11
75326/133306	S 00/04/00	W 065/31/00	12	40				11	11	11	11
75326/133331	S 01/31/00	W 065/48/00	13	50				11	11	11	11
75326/133356	S 02/58/00	W 066/07/00	14	80				11	11	11	11
75326/133601	S 10/11/00	W 067/51/00	19	70				11	11	11	11
75326/133626	S 11/38/00	W 068/11/00	20	30				11	11	11	11
75326/133651	S 13/05/00	W 068/32/00	21	80				11	11	11	11
75326/133716	S 14/32/00	W 068/53/00	22	70				11	11	11	11
75326/133741	S 15/59/00	W 069/14/00	23	40				11	11	11	11
75326/133806	S 17/25/00	W 069/35/00	24	0				11	11	11	11
75326/133831	S 18/51/00	W 069/56/00	25	10				11	11	11	11
75326/133852	S 20/03/00	W 070/14/00	26	40				11	11	11	11

* FIM *

OBS: ORDENE O CATALOGO POR ORBITA BASE E DATA DE PASSAGEM

INSTITUTO DE PESQUISAS ESPACIAIS (INPE)

DIVISAO DE BANCO DE DADOS - BANCO DE IMAGENS TERRESTRES

7/07/76 ORBITA BASE 151 DATA DE PASSAGEM 10/12/75 PAG 1

LANDSAT 1 ORBITA REAL 17219

IDENTIFICACAO	LATITUDE	LONGITUDE	PT	CN	RBV-QUALIDADE-MSS						
					1	2	3	4	5	6	7
75344/133106	N 02/54/00	W 064/54/00	10	90				11	11	11	11
75344/133131	N 01/27/00	W 065/12/00	11	80				11	11	11	11
75344/133156	N 00/00/00	W 065/30/00	12	70				11	11	11	11
75344/133221	S 01/26/00	W 065/48/00	13	40				11	11	11	11
75344/133246	S 02/52/00	W 066/06/00	14	70				11	11	11	11
75344/133311	S 04/18/00	W 066/24/00	15	90				11	11	11	11
75344/133336	S 05/45/00	W 066/50/00	16	90				11	11	11	11
75344/133401	S 07/11/00	W 067/10/00	17	90				11	11	11	11
75344/133426	S 08/37/00	W 067/30/00	18	70				11	11	11	11
75344/133451	S 10/04/00	W 067/50/00	19	80				11	11	11	11
75344/133516	S 11/31/00	W 068/10/00	20	80				11	11	11	11
75344/133541	S 12/58/00	W 068/30/00	21	100				11	11	11	11
75344/133606	S 14/26/00	W 068/51/00	22	100				11	11	11	11
75344/133631	S 15/52/00	W 069/12/00	23	100				11	11	11	11
75344/133656	S 17/18/00	W 069/33/00	24	90				11	11	11	11
75344/133721	S 18/44/00	W 069/55/00	25	70				11	11	11	11
75344/133741	S 19/53/00	W 070/13/00	26	70				11	11	11	11

* F I M *

UBS: ORDENE O CATALOGO POR ORBITA BASE E DATA DE PASSAGEM

INSTITUTO DE PESQUISAS ESPACIAIS (INPE)

DIVISAO DE BANCO DE DADOS - BANCO DE IMAGENS TERRESTRES

7/07/76 ORBITA BASE 151 DATA DE PASSAGEM 28/12/75 PAG 1

LANDSAT 1 ORBITA REAL 17470

IDENTIFICACAO	LATITUDE	LONGITUDE	PT	CN	RBV-QUALIDADE-MSS						
					1	2	3	4	5	6	7
75362/133407	S 11/30/00	W 068/10/00	20	70				11	11	11	11
75362/133432	S 12/56/00	W 068/31/00	21	100				11	11	11	11
75362/133457	S 14/23/00	W 068/52/00	22	90				11	11	11	11
75362/133522	S 15/49/00	W 069/12/00	23	80				11	11	11	11
75362/133547	S 17/16/00	W 069/33/00	24	50				11	11	11	11
75362/133612	S 18/42/00	W 069/54/00	25	0				11	11	11	11
75362/133632	S 19/51/00	W 070/11/00	26	0				11	11	11	11

* FIM *

OBS: ORDENE O CATALOGO POR ORBITA BASE E DATA DE PASSAGEM

INSTITUTO DE PESQUISAS ESPACIAIS (INPE)

DIVISAO DE BANCO DE DADOS - BANCO DE IMAGENS TERRESTRES

15/12/76 ORBITA BASE 151 DATA DE PASSAGEM 13/07/76 PAG 1

LANDSAT 1 ORBITA REAL 20231

IDENTIFICACAO	LATITUDE	LONGITUDE	PT	CN	RBV-QUALIDADE-MSS								
					1	2	3	4	5	6	7		
76195/131712	N 00/00/00	W 065/39/00	12	100				11	11	11	11		
76195/131737	S 01/26/00	W 065/57/00	13	90				11	11	11	11		
76195/131802	S 02/53/00	W 066/16/00	14	20				11	11	11	11		
76195/131827	S 04/20/00	W 066/34/00	15	0				11	11	11	11		
76195/131852	S 05/46/00	W 067/00/00	16	0				11	11	11	11		
76195/131917	S 07/12/00	W 067/20/00	17	0				11	11	11	11		
76195/131942	S 08/39/00	W 067/40/00	18	0				11	11	11	11		
76195/132007	S 10/06/00	W 068/00/00	19	0				11	11	11	11		
76195/132032	S 11/33/00	W 068/20/00	20	0				11	11	11	11		
76195/132057	S 13/00/00	W 068/41/00	21	20				11	11	11	11		
76195/132122	S 14/26/00	W 069/01/00	22	60				11	11	11	11		
76195/132147	S 15/51/00	W 069/21/00	23	10				11	11	11	11		
76195/132212	S 17/17/00	W 069/41/00	24	10				11	11	11	11		
76195/132237	S 18/45/00	W 070/03/00	25	50				11	11	11	11		
76195/132302	S 20/12/00	W 070/24/00	26	10				11	11	11	11		
76195/132327	S 21/40/00	W 070/45/00	27	0				11	11	11	11		
76195/132352	S 23/06/00	W 071/06/00	28	10				11	11	11	11		
76195/132417	S 24/33/00	W 071/29/00	29	0				11	11	11	11		
76195/132442	S 25/59/00	W 071/52/00	30	30				11	11	11	11		
76195/132507	S 27/26/00	W 072/16/00	31	20				11	11	11	11		
76195/132532	S 28/52/00	W 072/39/00	32	10				11	11	11	11		
76195/132557	S 30/18/00	W 073/03/00	33	40				11	11	11	11		

* FIM *

ONS: ORDENE O CATALOGO POR ORBITA BASE E DATA DE PASSAGEM

INSTITUTO DE PESQUISAS ESPACIAIS (INPE)

DIVISAO DE BANCO DE DADOS - BANCO DE IMAGENS TERRESTRES

7/07/76 ORBITA BASE 164 DATA DE PASSAGEM 12/07/73 PAG 1

LANDSAT 1 ORBITA REAL 04933

IDENTIFICACAO	LATITUDE	LONGITUDE	PT	CN	RBV=QUALIDADE=MSS						
					1	2	3	4	5	6	7
73193/122754	S 02/51/00	W 041/53/00	14	80				21	11	21	21
73193/122819	S 04/17/00	W 042/11/00	15	30				21	11	11	11
73193/122844	S 05/44/00	W 042/37/00	16	40				11	11	21	11
73193/122909	S 07/09/00	W 042/57/00	17	50				11	11	11	11
73193/122934	S 08/36/00	W 043/17/00	18	0				11	11	11	11
73193/122959	S 10/02/00	W 043/38/00	19	0				21	11	11	11
73193/123024	S 11/28/00	W 043/58/00	20	0				11	11	11	11
73193/123049	S 12/55/00	W 044/19/00	21	30				11	11	11	11
73193/123114	S 14/22/00	W 044/40/00	22	20				11	11	11	11
73193/123139	S 15/48/00	W 045/00/00	23	10				11	11	11	11
73193/123204	S 17/15/00	W 045/22/00	24	10				11	11	11	11
73193/123229	S 18/41/00	W 045/43/00	25	20				11	11	11	11
73193/123254	S 20/08/00	W 046/05/00	26	50				11	11	11	11
73193/123319	S 21/35/00	W 046/27/00	27	50				11	11	11	11
73193/123344	S 23/01/00	W 046/49/00	28	30				11	11	11	11
73193/123409	S 24/26/00	W 047/11/00	29	80				11	11	11	11
73193/123459	S 27/17/00	W 047/56/00	31	70				11	11	11	11
73193/123524	S 28/43/00	W 048/21/00	32	10				11	11	11	11
73193/123549	S 30/09/00	W 048/45/00	33	0				11	11	11	11

* FIM *

OBS: ORDENE O CATALOGO POR ORBITA BASE E DATA DE PASSAGEM

INSTITUTO DE PESQUISAS ESPACIAIS (INPE)

DIVISAO DE BANCO DE DADOS - BANCO DE IMAGENS TERRESTRES

17/07/76 URBITA BASE 164 DATA DE PASSAGEM 30/07/73 PAG 1

LANDSAT 1 URBITA REAL 05184

IDENTIFICACAO	LATITUDE	LONGITUDE	PT	CN	RBV-QUALIDADE-MSS						
					1	2	3	4	5	6	7
73211/123011	S 11/31/00	W 043/58/00	20	50				11	11	21	11
73211/123036	S 12/57/00	W 044/18/00	21	0				11	11	21	11
73211/123101	S 14/24/00	W 044/39/00	22	60				11	11	21	11
73211/123126	S 15/50/00	W 045/00/00	23	60				11	11	21	11
73211/123151	S 17/17/00	W 045/21/00	24	0				11	11	11	11
73211/123216	S 18/43/00	W 045/43/00	25	0				11	11	11	11
73211/123241	S 20/08/00	W 046/05/00	26	0				11	11	11	11
73211/123306	S 21/35/00	W 046/27/00	27	30				11	11	11	11
73211/123331	S 23/01/00	W 046/49/00	28	30				11	11	11	11
73211/123356	S 24/28/00	W 047/12/00	29	30				11	11	11	11
73211/123421	S 25/55/00	W 047/35/00	30	50				11	11	11	11

* FIM *

UBS: ORDENE O CATALOGO POR ORBITA BASE E DATA DE PASSAGEM

INSTITUTO DE PESQUISAS ESPACIAIS (INPE)

DIVISAO DE BANCO DE DADOS - BANCO DE IMAGENS TERRESTRES

7/07/76 ORBITA BASE 164 DATA DE PASSAGEM 17/08/73 PAG 1

LANDSAT 1 ORBITA REAL 05435

IDENTIFICACAO	LATITUDE	LONGITUDE	PT	CN	RBV=QUALIDADE=MSS							
					1	2	3	4	5	6	7	
73229/122634	N 00/01/00	W 041/15/00	12	60				11	11	11	11	
73229/122659	S 01/24/00	W 041/33/00	13	60				11	11	11	11	
73229/122724	S 02/51/00	W 041/52/00	14	50				11	11	11	11	
73229/122749	S 04/17/00	W 042/10/00	15	20				11	11	11	11	
73229/122814	S 05/44/00	W 042/36/00	16	50				11	11	11	11	
73229/122839	S 07/11/00	W 042/56/00	17	20				11	11	11	11	
73229/122904	S 08/37/00	W 043/16/00	18	80				11	11	11	11	
73229/122929	S 10/04/00	W 043/37/00	19	0				11	11	11	11	
73229/122954	S 11/30/00	W 043/57/00	20	0				11	11	11	11	
73229/123019	S 12/56/00	W 044/17/00	21	0				11	11	11	11	
73229/123044	S 14/23/00	W 044/38/00	22	0				11	11	11	11	
73229/123109	S 15/50/00	W 044/59/00	23	10				11	11	11	11	
73229/123134	S 17/16/00	W 045/20/00	24	10				11	11	11	11	
73229/123159	S 18/43/00	W 045/42/00	25	0				11	11	11	11	
73229/123224	S 20/09/00	W 046/03/00	26	20				11	11	11	11	
73229/123249	S 21/35/00	W 046/25/00	27	70				11	11	11	11	
73229/123314	S 23/01/00	W 046/47/00	28	30				11	11	21	21	
73229/123339	S 24/28/00	W 047/10/00	29	50				11	11	11	11	
73229/123404	S 25/54/00	W 047/33/00	30	20				11	11	11		
73229/123429	S 27/20/00	W 047/56/00	31	10				11	11	11	11	
73229/123449	S 28/29/00	W 048/15/00	32	10				11	11	11	11	

* FIM *

OBS: ORDENE O CATALOGO POR ORBITA BASE E DATA DE PASSAGEM

INSTITUTO DE PESQUISAS ESPACIAIS (INPE)

DIVISAO DE BANCO DE DADOS - BANCO DE IMAGENS TERRESTRES

7/07/76 ORBITA BASE 164 DATA DE PASSAGEM 15/11/73 PAG 1

LANDSAT 1 ORBITA REAL 06690

IDENTIFICACAO	LATITUDE	LONGITUDE	PT	CN	RBV-QUALIDADE-MSS						
					1	2	3	4	5	6	7
73319/122519	S 01/27/00	W 041/26/00	13	30				11	11	11	11
73319/122544	S 02/53/00	W 041/44/00	14	20				11	11	21	11
73319/122609	S 04/19/00	W 042/02/00	15	0				11	11	31	11
73319/122634	S 05/45/00	W 042/28/00	16	30				11	11	31	11
73319/122659	S 07/12/00	W 042/48/00	17	50				11	11	21	11
73319/122724	S 08/38/00	W 043/08/00	18	50				11	11	31	11
73319/122749	S 10/05/00	W 043/29/00	19	20				11	11	31	11
73319/122814	S 11/31/00	W 043/50/00	20	50					11	31	
73319/122839	S 12/57/00	W 044/11/00	21	70				11	11	31	11
73319/123109	S 21/35/00	W 046/17/00	27	60				11	11	11	11
73319/123134	S 23/01/00	W 046/40/00	28	70				11	11	31	11
73319/123159	S 24/27/00	W 047/02/00	29	80				21	11	11	11
73319/123224	S 25/53/00	W 047/25/00	30	20				21	11	11	11
73319/123249	S 27/18/00	W 047/47/00	31	30				11	11	11	11
73319/123314	S 28/44/00	W 048/12/00	32	20				11	11	11	11

* FIM *

OBS: ORDENE O CATALOGO POR ORBITA BASE E DATA DE PASSAGEM

INSTITUTO DE PESQUISAS ESPACIAIS (INPE)

DIVISAO DE BANCO DE DADOS - BANCO DE IMAGENS TERRESTRES

7/07/76 ORBITA BASE 164 DATA DE PASSAGEM 9/05/75 PAG 1

LANDSAT 1 ORBITA REAL 14220

IDENTIFICACAO	LATITUDE	LONGITUDE	PT	CN	RBV-QUALIDADE-MSS						
					1	2	3	4	5	6	7
75129/120937	S 08/36/00	W 043/14/00	18	50				11	11	11	11
75129/121002	S 10/02/00	W 043/34/00	19	40				11	11	11	11
75129/121027	S 11/29/00	W 043/54/00	20	0				11	11	11	11
75129/121052	S 12/55/00	W 044/15/00	21	40				11	11	11	11
75129/121117	S 14/21/00	W 044/36/00	22	50				11	11	11	11
75129/121142	S 15/47/00	W 044/57/00	23	30				11	11	11	11
75129/121207	S 17/13/00	W 045/18/00	24	50				11	11	11	11
75129/121232	S 18/39/00	W 045/39/00	25	70				11	11	11	11
75129/121257	S 20/05/00	W 046/01/00	26	70				11	11	11	11
75129/121322	S 21/31/00	W 046/22/00	27	60				11	11	11	11
75129/121347	S 22/58/00	W 046/44/00	28	10				11	11	11	11
75129/121412	S 24/24/00	W 047/06/00	29	40				11	11	11	11
75129/121437	S 25/51/00	W 047/29/00	30	60				11	11	11	11
75129/121502	S 27/17/00	W 047/51/00	31	40				11	11	11	11
75129/121527	S 28/43/00	W 048/15/00	32	30				11	11	11	11
75129/121552	S 30/09/00	W 048/39/00	33	30				11	11	11	11
75129/121612	S 31/17/00	W 048/59/00	34	20				11	11	11	11
* FIM *											

UBS: ORDENE U CATALOGO POR ORBITA BASE E DATA DE PASSAGEM

INSTITUTO DE PESQUISAS ESPACIAIS (INPE)

DIVISAO DE BANCO DE DADOS - BANCO DE IMAGENS TERRESTRES

7/07/76 ORBITA BASE 164 DATA DE PASSAGEM 27/05/75 PAG 1

LANDSAT 1 ORBITA REAL 14471

IDENTIFICACAO	LATITUDE	LONGITUDE	PT	CN	RBV-QUALIDADE-MSS							
					1	2	3	4	5	6	7	
75147/120610	N 00/02/00	W 041/13/00	12	90					11	11	11	11
75147/120635	S 01/24/00	W 041/32/00	13	80					11	11	11	11
75147/120700	S 02/50/00	W 041/50/00	14	100					11	11	11	11
75147/120725	S 04/16/00	W 042/08/00	15	70					11	11	11	11
75147/120750	S 05/43/00	W 042/33/00	16	90					11	11	11	11
75147/120815	S 07/10/00	W 042/54/00	17	100					11	11	11	11
75147/120840	S 08/37/00	W 043/14/00	18	60					11	11	11	11
75147/120905	S 10/03/00	W 043/34/00	19	0					11	11	11	11
75147/120930	S 11/29/00	W 043/54/00	20	0					11	11	11	11
75147/120955	S 12/55/00	W 044/15/00	21	0					11	11	11	11
75147/121020	S 14/21/00	W 044/36/00	22	0					11	11	11	11
75147/121045	S 15/48/00	W 044/56/00	23	0					11	11	11	11
75147/121110	S 17/14/00	W 045/17/00	24	0					11	11	11	11
75147/121135	S 18/41/00	W 045/38/00	25	20					11	11	11	11
75147/121200	S 20/08/00	W 045/59/00	26	30					11	11	11	11
75147/121225	S 21/35/00	W 046/21/00	27	0					11	11	11	11
75147/121250	S 23/02/00	W 046/43/00	28	10					11	11	11	11
75147/121315	S 24/28/00	W 047/05/00	29	40					11	11	11	11
75147/121340	S 25/54/00	W 047/27/00	30	30					11	11	11	11
75147/121405	S 27/19/00	W 047/50/00	31	30					11	11	11	11
75147/121430	S 28/46/00	W 048/14/00	32	70					11	11	11	11
75147/121455	S 30/12/00	W 048/39/00	33	80					11	11	11	11

* FIM *

ORDEMENE O CATALOGO POR ORBITA BASE E DATA DE PASSAGEM

INSTITUTO DE PESQUISAS ESPACIAIS (INPE)

DIVISAO DE BANCO DE DADOS - BANCO DE IMAGENS TERRESTRES

7/07/76 ORBITA BASE 164 DATA DE PASSAGEM 14/06/75 PAG 1

LANUSAT 1 ORBITA REAL 14/22

IDENTIFICACAO	LATITUDE	LONGITUDE	PT	CN	RBV-QUALIDADE-MSS						
					1	2	3	4	5	6	7
75165/120510	N 00/00/00	W 041/13/00	12	70				11	11	11	11
75165/120535	S 01/27/00	W 041/31/00	13	60				11	11	11	11
75165/120600	S 02/54/00	W 041/49/00	14	50				11	11	11	11
75165/120625	S 04/20/00	W 042/07/00	15	70				11	11	11	11
75165/120650	S 05/47/00	W 042/33/00	16	60				11	11	11	11
75165/120715	S 07/14/00	W 042/53/00	17	20				11	11	11	11
75165/120740	S 08/40/00	W 043/13/00	18	30				11	11	11	11
75165/120805	S 10/07/00	W 043/34/00	19	30				11	11	11	11
75165/120830	S 11/34/00	W 043/54/00	20	20				11	11	11	11
75165/120855	S 13/00/00	W 044/15/00	21	0				11	11	11	11
75165/120920	S 14/27/00	W 044/36/00	22	10				11	11	11	11
75165/120945	S 15/54/00	W 044/56/00	23	0				11	11	11	11
75165/121010	S 17/21/00	W 045/17/00	24	0				11	11	11	11
75165/121035	S 18/49/00	W 045/38/00	25	0				11	11	11	11
75165/121100	S 20/16/00	W 046/00/00	26	20				11	11	11	11
75165/121125	S 21/42/00	W 046/21/00	27	30				11	11	11	11
75165/121150	S 23/08/00	W 046/43/00	28	60				11	11	11	11
75165/121215	S 24/34/00	W 047/05/00	29	80				11	11	11	11
75165/121240	S 26/00/00	W 047/27/00	30	70				11	11	11	11
75165/121305	S 27/26/00	W 047/51/00	31	60				11	11	11	11
75165/121330	S 28/52/00	W 048/15/00	32	50				11	11	11	11
75165/121355	S 30/18/00	W 048/39/00	33	70				11	11	11	11

* FIM *

OBS: ORDENE O CATALOGO POR ORBITA BASE E DATA DE PASSAGEM

INSTITUTO DE PESQUISAS ESPACIAIS (INPE)

DIVISAO DE BANCO DE DADOS - BANCO DE IMAGENS TERRESTRES

7/07/76 URBITA BASE 184 DATA DE PASSAGEM 2/07/75 PAG 1

LANDSAT 1 ORBITA REAL 14973

IDENTIFICACAO	LATITUDE	LONGITUDE	PT	CN	RBV-QUALIDADE-MSS						
					1	2	3	4	5	6	7
75183/120431	S 01/26/00	W 041/30/00	13	60				11	11	21	11
75183/120456	S 02/53/00	W 041/47/00	14	40				11	11	11	11
75183/120521	S 04/19/00	W 042/05/00	15	50				11	11	11	11
75183/120546	S 05/46/00	W 042/30/00	16	60				11	11	11	11
75183/120611	S 07/13/00	W 042/50/00	17	80				11	11	21	11
75183/120636	S 08/40/00	W 043/11/00	18	50				11	11	11	11
75183/120701	S 10/06/00	W 043/31/00	19	10				11	11	11	11
75183/120726	S 11/32/00	W 043/51/00	20	0				11	11	11	11
75183/120751	S 12/59/00	W 044/12/00	21	20				11	11	11	11
75183/120816	S 14/26/00	W 044/32/00	22	30				11	11	11	11
75183/120841	S 15/52/00	W 044/54/00	23	30				11	11	11	11
75183/120906	S 17/19/00	W 045/15/00	24	50				11	11	11	11
75183/120931	S 18/46/00	W 045/37/00	25	50				11	11	11	11
75183/120956	S 20/12/00	W 045/58/00	26	60				11	11	11	11
75183/121021	S 21/39/00	W 046/19/00	27	50				11	11	11	11
75183/121046	S 23/06/00	W 046/41/00	28	70				11	11	11	11
75183/121111	S 24/33/00	W 047/03/00	29	70				11	11	11	21
75183/121136	S 25/59/00	W 047/26/00	30	50				11	11	21	11
75183/121201	S 27/25/00	W 047/50/00	31	60				11	11	11	21
75183/121226	S 28/51/00	W 048/14/00	32	90				11	11		11

* FIM *

UBS: ORDENE O CATALOGO POR ORBITA BASE E DATA DE PASSAGEM

INSTITUTO DE PESQUISAS ESPACIAIS (INPE)

DIVISAO DE BANCO DE DADOS - BANCO DE IMAGENS TERRESTRES

7/07/76 ORBITA BASE 164 DATA DE PASSAGEM 16/08/75 PAG 1

LANDSAT 2 ORBITA REAL 02869

IDENTIFICACAO	LATITUDE	LONGITUDE	PT	CN	RBV-QUALIDADE-MSS						
					1	2	3	4	5	6	7
75228/121445	S 00/01/00	N 041/02/00	12	70				11	11	11	11
75228/121510	S 01/28/00	N 041/20/00	13	70				11	11	11	21
75228/121535	S 02/54/00	N 041/38/00	14	10				11	11	11	21
75228/121600	S 04/21/00	N 041/57/00	15	0				11	11	11	11
75228/121625	S 05/48/00	N 042/23/00	16	0				11	11	11	11
75228/121650	S 07/15/00	N 042/43/00	17	50				11	11	11	11
75228/121715	S 08/41/00	N 043/03/00	18	90				11	11	11	11
75228/121740	S 10/08/00	N 043/23/00	19	100				11	11	11	11
75228/121805	S 11/34/00	N 043/43/00	20	80				11	11	11	11
75228/121830	S 13/01/00	N 044/04/00	21	60				11	11	11	11
75228/121855	S 14/28/00	N 044/25/00	22	70				11	11	11	11
75228/121920	S 15/54/00	N 044/45/00	23	80				11	11	11	11
75228/121945	S 17/21/00	N 045/06/00	24	90				11	11	11	11
75228/122010	S 18/46/00	N 045/27/00	25	60				11	11	11	11
75228/122035	S 20/13/00	N 045/49/00	26	10				11	11	11	11
75228/122100	S 21/40/00	N 046/11/00	27	0				11	11	11	11
75228/122125	S 23/06/00	N 046/33/00	28	20				11	11	11	11
75228/122150	S 24/32/00	N 046/55/00	29	60				11	11	11	11
75228/122215	S 25/58/00	N 047/18/00	30	60				11	11	11	11
75228/122240	S 27/25/00	N 047/41/00	31	60				11	11	11	21

* FIM *

UBS: ORDENE O CATALOGO POR ORBITA BASE E DATA DE PASSAGEM

INSTITUTO DE PESQUISAS ESPACIAIS (INPE)

DIVISAO DE BANCO DE DADOS - BANCO DE IMAGENS TERRESTRES

7/07/76 ORBITA BASE 164 DATA DE PASSAGEM 25/08/75 PAG 1

LANDSAT 1 ORBITA REAL 15726

IDENTIFICACAO	LATITUDE	LONGITUDE	PT	CN	RBV-QUALIDADE-MSS						
					1	2	3	4	5	6	7
75237/120055	S 00/03/00	W 041/08/00	12	70				11	11	11	21
75237/120120	S 01/29/00	W 041/26/00	13	50				11	11	11	11
75237/120145	S 02/56/00	W 041/44/00	14	70				11	11	11	11
75237/120210	S 04/22/00	W 042/01/00	15	90				11	11	11	11
75237/120235	S 05/49/00	W 042/27/00	16	60				11	11	11	11
75237/120300	S 07/16/00	W 042/47/00	17	30				11		11	11
75237/120325	S 08/43/00	W 043/07/00	18	30				11	11	11	11
75237/120350	S 10/09/00	W 043/27/00	19	20				11	11	11	11
75237/120415	S 11/36/00	W 043/47/00	20	10				11	11	11	11
75237/120440	S 13/02/00	W 044/08/00	21	0				11	11	11	11
75237/120505	S 14/28/00	W 044/29/00	22	0				11	11	11	11
75237/120530	S 15/54/00	W 044/49/00	23	0				11	11	11	11
75237/120555	S 17/21/00	W 045/10/00	24	0				11	11	11	11
75237/120620	S 18/47/00	W 045/32/00	25	0				11	11	11	11
75237/120645	S 20/14/00	W 045/54/00	26	0				11	11	11	11
75237/120710	S 21/39/00	W 046/15/00	27	30				11	11	11	11
75237/120735	S 23/05/00	W 046/37/00	28	10				11	11	11	11
75237/120800	S 24/32/00	W 047/00/00	29	80				11	11	11	11
75237/120825	S 25/58/00	W 047/23/00	30	100				11	11	11	11
75237/120850	S 27/25/00	W 047/46/00	31	100				11	11	11	11
75237/120915	S 28/50/00	W 048/10/00	32	100				11	11	11	11
75237/120940	S 30/16/00	W 048/34/00	33	100				11	11	11	11

* FIM *

OBS: ORDENE O CATALOGO POR ORBITA BASE E DATA DE PASSAGEM

INSTITUTO DE PESQUISAS ESPACIAIS (INPE)

DIVISAO DE BANCO DE DADOS - BANCO DE IMAGENS TERRESTRES

15/12/76 ORBITA BASE 164 DATA DE PASSAGEM 26/06/76 PAG 1

LANDSAT 1 ORBITA REAL 19993

IDENTIFICACAO	LATITUDE	LONGITUDE	PT	CN	RBV-QUALIDADE=MSS						
					1	2	3	4	5	6	7
76178/114104	N 00/00/00	W 041/18/00	12	80				11	11	11	11
76178/114129	S 01/26/00	W 041/35/00	13	80				11	11	11	11
76178/114154	S 02/52/00	W 041/53/00	14	60				11	11	11	11
76178/114219	S 04/19/00	W 042/11/00	15	10				11	11	11	11
76178/114244	S 05/46/00	W 042/37/00	16	0				11	11	11	11
76178/114309	S 07/13/00	W 042/57/00	17	0				11	11	11	11
76178/114334	S 08/40/00	W 043/17/00	18	0				11	11	11	11
76178/114359	S 10/06/00	W 043/37/00	19	0				11	11	11	11
76178/114424	S 11/33/00	W 043/57/00	20	0				11	11	11	11
76178/114449	S 13/00/00	W 044/17/00	21	0				11	11	11	11
76178/114514	S 14/26/00	W 044/38/00	22	0				11	11	11	11
76178/114539	S 15/53/00	W 045/00/00	23	0				11	11	11	11
76178/114604	S 17/20/00	W 045/21/00	24	0				11	11	11	11
76178/114629	S 18/47/00	W 045/43/00	25	0				11	11	11	11
76178/114654	S 20/13/00	W 046/04/00	26	0				11	11	11	11
76178/114719	S 21/39/00	W 046/25/00	27	0				11	11	11	11
76178/114744	S 23/04/00	W 046/46/00	28	0				11	11	11	11
76178/114809	S 24/30/00	W 047/09/00	29	0				11	11	11	11
76178/114834	S 25/56/00	W 047/31/00	30	30				11	11	11	11
76178/114859	S 27/23/00	W 047/55/00	31	90				11	11	11	11
76178/114924	S 28/50/00	W 048/19/00	32	100				11	11	11	11

* FIM *

OBS: ORDENE O CATALOGO POR ORBITA BASE E DATA DE PASSAGEM

INSTITUTO DE PESQUISAS ESPACIAIS (INPE)

DIVISAO DE BANCO DE DADOS - BANCO DE IMAGENS TERRESTRES

7/07/76 ORBITA BASE 165 DATA DE PASSAGEM 4/09/73 PAG 1

LANDSAT 1 ORBITA REAL 05687

IDENTIFICACAO	LATITUDE	LONGITUDE	PT	CN	RBV-QUALIDADE-MSS						
					1	2	3	4	5	6	7
73247/140958	S 01/28/00	W 067/19/00	13	70				11	11	31	11
73247/141023	S 02/55/00	W 067/38/00	14	60				11	11	31	11
73247/141048	S 04/22/00	W 067/56/00	15	20				11	11	31	11
73247/141113	S 05/49/00	W 068/22/00	16	20				11	11	31	11
73247/141138	S 07/16/00	W 068/43/00	17	0				11	11	31	11
73247/141203	S 08/42/00	W 069/03/00	18	0				11	11	31	11
73247/141228	S 10/09/00	W 069/24/00	19	0				11	11	31	11
73247/141253	S 11/36/00	W 069/44/00	20	0				11	11	21	11

* FIM *

UBS: ORDENE O CATALOGO POR ORBITA BASE E DATA DE PASSAGEM

INSTITUTO DE PESQUISAS ESPACIAIS (INPE)

DIVISAO DE BANCO DE DADOS - BANCO DE IMAGENS TERRESTRES

15/12/76 ORBITA BASE 165 DATA DE PASSAGEM 16/01/76 PAG 1

LANDSAT 1 ORBITA REAL 17735

IDENTIFICACAO	LATITUDE	LONGITUDE	PT	CN	RBV-QUALIDADE-MSS							
					1	2	3	4	5	6	7	
76016/133929	S 14/26/00	W 070/19/00	22	90				11	11	11	11	
76016/133954	S 15/53/00	W 070/40/00	23	90				11	11	11	11	
76016/134019	S 17/19/00	W 071/01/00	24	10				11	11	11	11	
76016/134044	S 18/45/00	W 071/22/00	25	0				11	11	11	21	
76016/134109	S 20/11/00	W 071/43/00	26	80				11	11	11	11	

* FIM *

ORS: ORDENE O CATALOGO POR ORBITA BASE E DATA DE PASSAGEM

INSTITUTO DE PESQUISAS ESPACIAIS (INPE)

DIVISAO DE BANCO DE DADOS - BANCO DE IMAGENS TERRESTRES

15/12/76 ORBITA BASE 165 DATA DE PASSAGEM 21/02/76 PAG 1

LANDSAT 1 ORBITA REAL 18237

IDENTIFICACAO	LATITUDE	LONGITUDE	PT	CN	RBV-QUALIDADE-MSS							
					1	2	3	4	5	6	7	
76052/133759	S 17/13/00	W 071/03/00	24	80				11	11	11	11	
76052/133824	S 18/39/00	W 071/25/00	25	30				11	11	11	21	
76052/133845	S 19/52/00	W 071/43/00	26	20				11	11	11	21	

* FIM *

ORS: ORDENE O CATALOGO POR ORBITA BASE E DATA DE PASSAGEM

INSTITUTO DE PESQUISAS ESPACIAIS (INPE)

DIVISAO DE BANCO DE DADOS * BANCO DE IMAGENS TERRESTRES

15/12/76 ORBITA BASE 165 DATA DE PASSAGEM 21/05/76 PAG 1

LANDSAT 1 ORBITA REAL 19492

IDENTIFICACAO	LATITUDE	LONGITUDE	PT	CN	RBV-QUALIDADE-MSS							
					1	2	3	4	5	6	7	
76142/132448	N 07/15/00	W 065/25/00	07	100				11	11	11	11	
76142/132513	N 05/48/00	W 065/45/00	08	100				11	11	11	11	
76142/132538	N 04/20/00	W 066/12/00	09	100				11	11	11	11	
76142/132603	N 02/54/00	W 066/29/00	10	100				11	11	11	11	
76142/132628	N 01/29/00	W 066/46/00	11	100				11	11	11	21	
76142/132653	N 00/03/00	W 067/03/00	12	90				11	11	11	11	
76142/132718	S 01/23/00	W 067/21/00	13	60				11	11	11	11	
76142/132743	S 02/50/00	W 067/39/00	14	70				11	11	11	11	
76142/132808	S 04/17/00	W 067/57/00	15	30				11	11	11	11	
76142/132833	S 05/45/00	W 068/23/00	16	30				11	11	11	11	
76142/132858	S 07/12/00	W 068/43/00	17	10				11	11	11	11	
76142/132923	S 08/38/00	W 069/03/00	18	0				11	11	11	11	
76142/132948	S 10/05/00	W 069/23/00	19	10				11	11	11	11	
76142/133013	S 11/32/00	W 069/43/00	20	50				11	11	11	11	
76142/133038	S 12/58/00	W 070/02/00	21	90				11	11	11	11	
76142/133103	S 14/25/00	W 070/23/00	22	30				11	11	11	11	
76142/133128	S 15/51/00	W 070/44/00	23	0				11	11	11	11	
76142/133153	S 17/17/00	W 071/05/00	24	30				11	11	11	11	

* FIM *

ORR: ORDENE O CATALOGO POR ORBITA BASE E DATA DE PASSAGEM

INSTITUTO DE PESQUISAS ESPACIAIS (INPE)

DIVISAO GE BANCO DE DADOS - BANCO DE IMAGENS TERRESTRES

15/12/76 ORBITA BASE 105 DATA DE PASSAGEM 26/06/76 PAG 1

LANDSAT 1 ORBITA REAL 19994

IDENTIFICACAO	LATITUDE	LONGITUDE	PT	CN	RBV-QUALIDADE-MSS							
					1	2	3	4	5	6	7	
76178/132304	N 04/22/00	W 066/12/00	09	100				11	11	11	11	
76178/132329	N 02/55/00	W 066/30/00	10	100				11	11	11	11	
76178/132354	N 01/28/00	W 066/48/00	11	100				11	11	11	11	
76178/132419	N 00/02/00	W 067/06/00	12	70				11	11	11	11	
76178/132444	S 01/24/00	W 067/24/00	13	60				11	11	11	11	
76178/132509	S 02/51/00	W 067/42/00	14	80				11	11	11	11	
76178/132534	S 04/18/00	W 068/00/00	15	70				11	11	11	11	
76178/132559	S 05/44/00	W 068/26/00	16	10				11	11	11	11	
76178/132624	S 07/11/00	W 068/46/00	17	0				11	11	11	21	
76178/132649	S 08/38/00	W 069/06/00	18	0				11	11	11	11	
76178/132714	S 10/04/00	W 069/26/00	19	0				11	11	11	11	
76178/132739	S 11/30/00	W 069/46/00	20	40				11	11	11	11	
76178/132804	S 12/56/00	W 070/06/00	21	90				11	11	11	11	
76178/132829	S 14/23/00	W 070/26/00	22	10				11	11	11	11	
76178/132854	S 15/49/00	W 070/47/00	23	0				11	11	11	11	

* FIM *

URS: ORDENE O CATALOGO POR ORBITA BASE E DATA DE PASSAGEM

INSTITUTO DE PESQUISAS ESPACIAIS (INPE)

DIVISAO DE BANCO DE DADOS - BANCO DE IMAGENS TERRESTRES

7/07/76 ORBITA BASE 178 DATA DE PASSAGEM 31/07/73 PAG 1

LANDSAT 1 ORBITA REAL 05198

IDENTIFICACAO	LATITUDE	LONGITUDE	PT	CN	RBV-QUALIDADE-MSS						
					1	2	3	4	5	6	7
73212/123300	S 01/28/00	W 043/01/00	13	40				11	11	11	21
73212/123325	S 02/54/00	W 043/19/00	14	50				11	11	11	11
73212/123350	S 04/21/00	W 043/38/00	15	50				11	11	11	11
73212/123415	S 05/47/00	W 044/04/00	16	40				11	11	11	11
73212/123440	S 07/13/00	W 044/24/00	17	0				11	11	11	11
73212/123505	S 08/40/00	W 044/44/00	18	30				11	11	11	11
73212/123530	S 10/06/00	W 045/05/00	19	30				11	11	11	11
73212/123555	S 11/32/00	W 045/25/00	20	10				11	11	11	11
73212 23620	S 12/59/00	W 045/45/00	21	30				11	11	11	11
73212/123645	S 14/25/00	W 046/06/00	22	0				11	11	11	11
73212/123710	S 15/52/00	W 046/27/00	23	0				11	11	11	11
73212/123735	S 17/19/00	W 046/49/00	24	20				11	11	11	11
73212/123800	S 18/45/00	W 047/11/00	25	60				11	11	11	11
73212/123825	S 20/11/00	W 047/33/00	26	0				11	11	11	11
73212/123850	S 21/37/00	W 047/54/00	27	0				11	11	11	11
73212/123915	S 23/04/00	W 048/16/00	28	30				11	11	11	11
73212/123940	S 24/31/00	W 048/38/00	29	20				11	11	11	11
73212/124005	S 25/57/00	W 049/02/00	30	50				11	11	11	11
73212/124030	S 27/23/00	W 049/25/00	31	50				11	11	11	11
73212/124055	S 28/48/00	W 049/49/00	32	70				11	11	11	11
73212/124120	S 30/13/00	W 050/13/00	33	60				11	11	11	21

* FIM *

UBS: ORDENE O CATALOGO POR ORBITA BASE E DATA DE PASSAGEM

INSTITUTO DE PESQUISAS ESPACIAIS (INPE)

DIVISAO DE BANCO DE DADOS - BANCO DE IMAGENS TERRESTRES

7/07/76 ORBITA BASE 178 DATA DE PASSAGEM 5/09/73 PAG 1

LANDSAT 1 ORBITA REAL 05700

IDENTIFICACAO	LATITUDE	LONGITUDE	PT	CN	RBV-QUALIDADE-MSS						
					1	2	3	4	5	6	7
73248/123225	S 01/29/00	W 042/58/00	13	30				11	11	31	21
73248/123250	S 02/56/00	W 043/16/00	14	80				11	11	21	11
73248/123315	S 04/23/00	W 043/35/00	15	70				11	11	31	11
73248/123340	S 05/49/00	W 044/01/00	16	70				11	11	21	11
73248/123405	S 07/15/00	W 044/21/00	17	10				11	11	21	11
73248/123430	S 08/42/00	W 044/42/00	18	0				11	11	31	11
73248/123455	S 10/09/00	W 045/02/00	19	50				11	11	31	11
73248/123520	S 11/36/00	W 045/23/00	20	60				11	11	31	11
73248/123545	S 13/02/00	W 045/44/00	21	30				11	11	21	11
73248/123610	S 14/29/00	W 046/04/00	22	50				11	11	31	11
73248/123635	S 15/56/00	W 046/25/00	23	0				11	11	31	11
73248/123700	S 17/23/00	W 046/46/00	24	0				11	11	21	11
73248/123725	S 18/49/00	W 047/08/00	25	0				11	11	31	11
73248/123750	S 20/16/00	W 047/29/00	26	0				11	11	21	11
73248/123815	S 21/43/00	W 047/52/00	27	0				11	11	21	11
73248/123840	S 23/09/00	W 048/14/00	28	0				11	11	21	11
73248/123905	S 24/35/00	W 048/36/00	29	30				11	11	21	11
73248/123930	S 26/02/00	W 049/00/00	30	40				11	11	21	11
73248/123955	S 27/28/00	W 049/23/00	31	30				11	11	21	11
73248/124020	S 28/54/00	W 049/47/00	32	0				11	11	21	11
73248/124045	S 30/20/00	W 050/12/00	33	20				11	11	21	21
73248/124110	S 31/46/00	W 050/36/00	34	40				11	11	21	21

* FIM *

UBS: ORDENE O CATALOGO POR ORBITA BASE E DATA DE PASSAGEM

INSTITUTO DE PESQUISAS ESPACIAIS (INPE)

DIVISAO DE BANCO DE DADOS - BANCO DE IMAGENS TERRESTRES

7/07/76 URBITA BASE 178 DATA DE PASSAGEM 23/09/73 PAG 1

LANDSAT 1 ORBITA REAL 05951

IDENTIFICACAO	LATITUDE	LONGITUDE	PT	CN	RBV-QUALIDADE-MSS						
					1	2	3	4	5	6	7
73266/123200	S 01/26/00	W 042/55/00	13	40				11	11	11	21
73266/123225	S 02/53/00	W 043/13/00	14	40				11	11	21	11
73266/123250	S 04/19/00	W 043/31/00	15	0				11	11	21	21
73266/123315	S 05/46/00	W 043/57/00	16	0				11	11	21	11
73266/123340	S 07/12/00	W 044/16/00	17	0				11	11	21	11
73266/123405	S 08/39/00	W 044/37/00	18	0				11	11	21	11
73266/123430	S 10/05/00	W 044/57/00	19	10				11	11	21	11
73266/123455	S 11/32/00	W 045/18/00	20	20				11	11	21	11
73266/123520	S 12/58/00	W 045/39/00	21	0				11	11	21	11
73266/123545	S 14/25/00	W 045/59/00	22	50				11	11	11	11
73266/123610	S 15/52/00	W 046/20/00	23	80				11	11	11	11
73266/123635	S 17/18/00	W 046/42/00	24	30				11	11	11	11
73266/123700	S 18/45/00	W 047/03/00	25	0				11	11	11	11
73266/123725	S 20/11/00	W 047/25/00	26	10				11	11	21	11
73266/123750	S 21/38/00	W 047/48/00	27	10				11	11	21	11
73266/123815	S 23/05/00	W 048/10/00	28	70				11	11	21	11
73266/123840	S 24/31/00	W 048/33/00	29	70				11	11	11	11
73266/123905	S 25/58/00	W 048/56/00	30	20				11	11	11	11
73266/123930	S 27/24/00	W 049/19/00	31	20				11	11	11	11
73266/123955	S 28/50/00	W 049/43/00	32	0				11	11	11	11
73266/124020	S 30/17/00	W 050/07/00	33	0				11	11	11	11
73266/124045	S 31/43/00	W 050/32/00	34	0				11	11	11	11
73266/124110	S 33/09/00	W 050/58/00	35	0				11	11	11	11
73266/124135	S 34/34/00	W 051/25/00	36	0				11	11		

* FIM *

UBS: ORDENE O CATALOGO POR ORBITA BASE E DATA DE PASSAGEM

INSTITUTO DE PESQUISAS ESPACIAIS (INPE)

DIVISAO DE BANCO DE DADOS - BANCO DE IMAGENS TERRESTRES

7/07/76 ORBITA BASE 178 DATA DE PASSAGEM 27/01/74 PAG 1

LANDSAT 1 ORBITA REAL 07/08

IDENTIFICACAO	LATITUDE	LONGITUDE	PT	CN	RBV=QUALIDADE=MSS							
					1	2	3	4	5	6	7	
74027/123132	S 08/42/00	W 044/33/00	18	80				11	11	21	11	
74027/123157	S 10/09/00	W 044/54/00	19	20				11	11	21	11	
74027/123222	S 11/35/00	W 045/15/00	20	0				11	11	21	11	
74027/123247	S 13/01/00	W 045/35/00	21	20				11	11	21	11	
74027/123312	S 14/28/00	W 045/56/00	22	0				11	11	21	11	
74027/123337	S 15/55/00	W 046/17/00	23	20				11	11	21	11	
74027/123402	S 17/22/00	W 046/39/00	24	50				11	11	21	11	
74027/123427	S 18/48/00	W 047/01/00	25	70				11	11	21	11	
74027/123452	S 20/15/00	W 047/22/00	26	90				11	11	21	11	
74027/123517	S 21/41/00	W 047/44/00	27	90				11	11	21	11	
74027/123542	S 23/07/00	W 048/07/00	28	80				11	11	11	11	
74027/123607	S 24/34/00	W 048/29/00	29	100				12	12	22	11	
74027/123632	S 26/00/00	W 048/52/00	30	70				11	11	21	11	
74027/123657	S 27/26/00	W 049/15/00	31	60				11	11	21	11	
74027/123722	S 28/52/00	W 049/39/00	32	80				11	11	21	11	

* FIM *

UBSI ORDENE O CATALOGO POR ORBITA BASE E DATA DE PASSAGEM

INSTITUTO DE PESQUISAS ESPACIAIS (INPE)

DIVISAO DE BANCO DE DADOS - BANCO DE IMAGENS TERRESTRES

7/07/76 ORBITA BASE 178 DATA DE PASSAGEM 20/06/74 PAG 1

LANDSAT 1 ORBITA REAL 09716

IDENTIFICACAO	LATITUDE	LONGITUDE	PT	CN	RBV-QUALIDADE-MSS						
					1	2	3	4	5	6	7
74171/1 2558	S 01/26/00	W 042/56/00	13	90				11	11	11	11
74171/122623	S 02/53/00	W 043/14/00	14	80				11	11	11	11
74171/122648	S 04/20/00	W 043/32/00	15	50				11	11	11	11
74171/122713	S 05/46/00	W 043/58/00	16	40				11	11	11	11
74171/122738	S 07/13/00	W 044/19/00	17	60				11	11	11	11
74171/1 2803	S 08/39/00	W 044/39/00	18	70				11	11	11	11
74171/1 2828	S 10/05/00	W 045/00/00	19	60				11	11	11	11
74171/122853	S 11/30/00	W 045/19/00	20	10				11	11	11	11
74171/122918	S 12/57/00	W 045/40/00	21	20				11	11	11	11
74171/122943	S 14/25/00	W 046/01/00	22	50				11	11	11	11
74171/123008	S 15/52/00	W 046/22 00	23	10				11	11	11	11
74171/123033	S 17/19/00	W 046/43/00	24	10				11	11	11	11
74171/123058	S 18/46/00	W 047/05/00	25	10				11	11	1 11	11
74171/123123	S 20/14/00	W 047/26/00	26	30				11	11	11	11
74171/123148	S 21/40/00	W 047/48/00	27	40				11	11	11	11
74171/123213	S 23/06/00	W 048/10/00	28	50				11	11	11	11
74171/123238	S 24/33/00	W 048/33/00	29	70				11	11	11	11

* FIM *

OBS: ORDENE B CATALOGO POR ORBITA BASE E DATA DE PASSAGEM

INSTITUTO DE PESQUISAS ESPACIAIS (INPE)

DIVISAO DE BANCO DE DADOS - BANCO DE IMAGENS TERRESTRES

7/07/76 ORBITA BASE 178 DATA DE PASSAGEM 27/02/75 PAG 1

LANDSAT 1 ORBITA REAL 13230

IDENTIFICACAO	LATITUDE	LONGITUDE	T	CN	RBV-QUALIDADE-MSS							
					1	2	3	4	5	6	7	
75058/122005	S 13/06/00	W 045/42/00	21	30				11	11	11	11	
75058/122030	S 14/32/00	W 046/03/00	22	20				11	11	11	11	
75058/122055	S 15/59/00	W 046/25/00	23	40				11	11	11	11	
75058/1.2120	S 17/25/00	W 046/46/00	24	50				11	11	21	11	
75058/122145	S 18/51/00	W 047/07/00	25	70				11	11	21	11	
75058/ 22210	S 20/17/00	W 047/28/00	26	70				11	11	21	11	
75058/122235	S 21/45/00	W 047/50/00	27	60				11	11	21	11	

* FIM *

UBS: ORDENE O CATALOGO POR ORBITA BASE E DATA DE PASSAGEM

INSTITUTO DE PESQUISAS ESPACIAIS (INPE)

DIVISAO DE BANCO DE DADOS - BANCO DE IMAGENS TERRESTRES

7/07/76 URBITA BASE 178 DATA DE PASSAGEM 10/05/75 PAG 1

LANDSAT 1 ORBITA REAL 14234

IDENTIFICACAO	LATITUDE	LONGITUDE	PT	CN	RBV-QUALIDADE-MSS						
					1	2	3	4	5	6	7
75130/121428	S 05/42/00	W 043/59/00	16	70				11	11	11	11
75130/121453	S 07/09/00	W 044/19/00	17	40				11	11	11	11
75130/121518	S 08/35/00	W 044/39/00	18	0				11	11	11	11
75130/121543	S 10/02/00	W 045/00/00	19	20				11	11	11	11
75130/121608	S 11/28/00	W 045/20/00	20	0				11	11	11	11
75130/121633	S 12/54/00	W 045/41/00	21	0				11	11	11	11
75130/121658	S 14/20/00	W 046/01/00	22	0				11	11	11	11
75130/121723	S 15/46/00	W 046/23/00	23	20				11	11	11	11
75130/121748	S 17/13/00	W 046/44/00	24	30				11	11	11	11
75130/121813	S 18/39/00	W 047/06/00	25	20				11	11	11	11
75130/121838	S 20/06/00	W 047/28/00	26	0				11	11	11	11
75130/121903	S 21/32/00	W 047/49/00	27	0				11	11	11	11
75130/121928	S 22/58/00	W 048/11/00	28	10				11	11	11	11
75130/121953	S 24/24/00	W 048/32/00	29	40				11	11	11	11
75130/122018	S 25/50/00	W 048/54/00	30	40				11	11	11	11
75130/122043	S 27/17/00	W 049/17/00	31	70				11	11	11	11
75130/122108	S 28/44/00	W 049/41/00	32	40				11	11	11	11
75130/122133	S 30/10/00	W 050/05/00	33	70				11	11	11	11
75130/122158	S 31/35/00	W 050/30/00	34	60				11	11	11	11

* FIM *

OBS: ORDENE O CATALOGO POR ORBITA BASE E DATA DE PASSAGEM

INSTITUTO DE PESQUISAS ESPACIAIS (INPE)

DIVISAO DE BANCO DE DADOS - BANCO DE IMAGENS TERRESTRES

7/07/76 ORBITA BASE 178 DATA DE PASSAGEM 15/06/75 PAG 1

LANDSAT 1 ORBITA REAL 14736

IDENTIFICACAO	LATITUDE	LONGITUDE	PT	CN	RBV-QUALIDADE-MSS						
					1	2	3	4	5	6	7
75166/121026	N 01/24/00	W 042/22/00	11	20				11	11	11	11
75166/121051	S 00/01/00	W 042/40/00	12	20				11	11	11	21
75166/121116	S 01/28/00	W 042/57/00	13	30				11	11	11	11
75166/121141	S 02/54/00	W 043/15/00	14	30				11	11	11	11
75166/121206	S 04/21/00	W 043/33/00	15	20				11	11	11	11
75166/121231	S 05/48/00	W 043/59/00	16	20				11	11	11	11
75166/121256	S 07/15/00	W 044/19/00	17	0				11	11	11	11
75166/121321	S 08/41/00	W 044/39/00	18	0				11	11	11	11
75166/121346	S 10/08/00	W 045/00/00	19	20				11	11	11	11
75166/121411	S 11/35/00	W 045/20/00	20	70				11	11	11	11
75166/121436	S 13/01/00	W 045/40/00	21	60				11	11	11	11
75166/121501	S 14/28/00	W 046/01/00	22	0				11	11	11	11
75166/121526	S 15/55/00	W 046/22/00	23	0				11	11	11	11
75166/121551	S 17/22/00	W 046/43/00	24	0				11	11	11	11
75166/121616	S 18/48/00	W 047/04/00	25	0				11	11	11	11
75166/121641	S 20/16/00	W 047/25/00	26	0				11	11	11	11
75166/121706	S 21/43/00	W 047/47/00	27	0				11	11	11	11
75166/121731	S 23/09/00	W 048/09/00	28	50				11	11	11	11
75166/121756	S 24/35/00	W 048/32/00	29	90				11	11	11	11
75166/121821	S 26/01/00	W 048/55/00	30	70				11	11	11	11
75166/121846	S 27/28/00	W 049/19/00	31	30				11	11	11	11
75166/121911	S 28/54/00	W 049/44/00	32	20				11	11	11	11
75166/121936	S 30/20/00	W 050/08/00	33	20				11	11	11	21
75166/122001	S 31/46/00	W 050/33/00	34	40				11	11	11	21
75166/122020	S 32/52/00	W 050/52/00	35	10				11	11	11	31

* FIM *

UBS: ORDENE O CATALOGO POR ORBITA BASE E DATA DE PASSAGEM

INSTITUTO DE PESQUISAS ESPACIAIS (INPE)

DIVISAO DE BANCO DE DADOS - BANCO DE IMAGENS TERRESTRES

7/07/76 ORBITA BASE 178 DATA DE PASSAGEM 3/07/75 PAG 1

LANDSAT 1 ORBITA REAL 14987

IDENTIFICACAO	LATITUDE	LONGITUDE	PT	CN	RBV-QUALIDADE-MSS						
					1	2	3	4	5	6	7
75184/120947	N 00/00/00	W 042/37/00	12	90				11	11	11	11
75184/121012	S 01/26/00	W 042/55/00	13	90				11	11	11	11
75184/121037	S 02/53/00	W 043/13/00	14	50				11	11	11	11
75184/121102	S 04/20/00	W 043/32/00	15	50				11	11	11	11
75184/121127	S 05/46/00	W 043/58/00	16	70				11	11	11	11
75184/121152	S 07/13/00	W 044/19/00	17	50				11	11	11	11
75184/121217	S 08/40/00	W 044/39/00	18	0				11	11	11	11
75184/121242	S 10/06/00	W 044/59/00	19	0				11	11	11	11
75184/121307	S 11/32/00	W 045/19/00	20	20				11	11	11	11
75184/121332	S 12/59/00	W 045/40/00	21	20				11	11	11	11
75184/121357	S 14/27/00	W 046/01/00	22	20				11	11	11	11
75184/121422	S 15/54/00	W 046/22/00	23	60				11	11	11	11
75184/121447	S 17/20/00	W 046/42/00	24	60				11	11	11	11
75184/121512	S 18/48/00	W 047/04/00	25	90				11	11	11	11
75184/121537	S 20/15/00	W 047/25/00	26	100				11	11	11	11
75184/121602	S 21/41/00	W 047/46/00	27	100				11	11	11	11
75184/121627	S 23/07/00	W 048/07/00	28	100				11	11	11	11
75184/121652	S 24/33/00	W 048/29/00	29	100				11	11	11	11
75184/121717	S 25/59/00	W 048/52/00	30	100				11	11	11	11
75184/121742	S 27/26/00	W 049/16/00	31	100				11	11	11	11
75184/121807	S 28/52/00	W 049/40/00	32	80				11	11	11	11

* FIM *

OBS: ORDENE O CATALOGO POR ORBITA BASE E DATA DE PASSAGEM

INSTITUTO DE PESQUISAS ESPACIAIS (INPE)

DIVISAO DE BANCO DE DADOS - BANCO DE IMAGENS TERRESTRES

7/07/76 URBITA BASE 178 DATA DE PASSAGEM 30/07/75 PAG 1

LANDSAT 2 ORBITA REAL 02632

IDENTIFICACAO	LATITUDE	LONGITUDE	PT	CN	RBV-QUALIDADE-MSS						
					1	2	3	4	5	6	7
75211/122035	N 01/22/00	W 042/13/00	11	60				12	11	12	11
75211/122100	S 00/04/00	W 042/31/00	12	60				11	11	11	11
75211/122125	S 01/31/00	W 042/49/00	13	70				11	11	11	11
75211/122150	S 02/57/00	W 043/08/00	14	40				11	11	11	11
75211/122215	S 04/24/00	W 043/26/00	15	20				11	11	11	11
75211/122240	S 05/51/00	W 043/52/00	16	20				11	11	11	11
75211/122305	S 07/18/00	W 044/12/00	17	30				11	11	11	11
75211/122330	S 08/44/00	W 044/32/00	18	0				11	11	11	11
75211/122355	S 10/11/00	W 044/53/00	19	10				11	11	11	11
75211/122420	S 11/38/00	W 045/13/00	20	0				11	11	11	11
75211/122445	S 13/05/00	W 045/33/00	21	0				11	11	11	11
75211/122510	S 14/32/00	W 045/54/00	22	20				11	11	11	11
75211/122535	S 15/59/00	W 046/14/00	23	20				11	11	11	11
75211/122600	S 17/25/00	W 046/35/00	24	10				11	11	11	11
75211/122625	S 18/52/00	W 046/56/00	25	0				11	11	11	11
75211/122650	S 20/19/00	W 047/17/00	26	0				11	11	11	11
75211/122715	S 21/45/00	W 047/39/00	27	0				11	11	11	11
75211/122740	S 23/12/00	W 048/02/00	28	0				11	11	11	11
75211/122805	S 24/38/00	W 048/24/00	29	40				11	11	11	11
75211/122830	S 26/04/00	W 048/47/00	30	60				11	11	11	11

* FIM *

UBSI ORDENE O CATALOGO POR ORBITA BASE E DATA DE PASSAGEM

INSTITUTO DE PESQUISAS ESPACIAIS (INPE)

DIVISAO DE BANCO DE DADOS - BANCO DE IMAGENS TERRESTRES

7/07/76 URBITA BASE 178 DATA DE PASSAGEM 17/08/75 PAG 1

LANDSAT 2 URBITA REAL 02883

IDENTIFICACAO	LATITUDE	LONGITUDE	PT	CN	RBV-QUALIDADE-MSS						
					1	2	3	4	5	6	7
75229/122052	S 01/28/00	W 042/45/00	13	70				11	11	11	11
75229/122117	S 02/55/00	W 043/03/00	14	40				11	11	11	11
75229/122142	S 04/22/00	W 043/21/00	15	30				11	11	11	11
75229/122207	S 05/48/00	W 043/47/00	16	20				11	11	11	11
75229/122232	S 07/15/00	W 044/07/00	17	20				11	11	11	11
75229/122257	S 08/41/00	W 044/27/00	18	30				11	11	11	11
75229/122322	S 10/08/00	W 044/48/00	19	60				11	11	11	11
75229/122347	S 11/35/00	W 045/08/00	20	60				11	11	11	11
75229/122412	S 13/01/00	W 045/29/00	21	40				11	11	11	11
75229/122437	S 14/28/00	W 045/49/00	22	0				11	11	11	11
75229/122502	S 15/54/00	W 046/10/00	23	50				11	11	11	11
75229/122527	S 17/21/00	W 046/31/00	24	30				11	11	11	11
75229/122552	S 18/47/00	W 046/52/00	25	0				11	11	11	11
75229/122617	S 20/14/00	W 047/14/00	26	0				11	11	11	11
75229/122642	S 21/40/00	W 047/36/00	27	0				11	11	11	11
75229/122707	S 23/06/00	W 047/58/00	28	20				11	11	11	11
75229/122912	S 30/17/00	W 047/55/00	33	60				11	11	11	11
75229/122937	S 31/43/00	W 050/19/00	34	40				11	11	11	11

* FIM *

DBS: ORDENE O CATALOGO POR ORBITA BASE E DATA DE PASSAGEM

INSTITUTO DE PESQUISAS ESPACIAIS (INPE)

DIVISAO DE BANCO DE DADOS - BANCO DE IMAGENS TERRESTRES

7/07/76 ORBITA BASE 178 DATA DE PASSAGEM 26/08/75 PAG 1

LANDSAT 1 ORBITA REAL 15740

IDENTIFICACAO	LATITUDE	LONGITUDE	PT	CN	RBV-QUALIDADE-MSS							
					1	2	3	4	5	6	7	
75238/120610	N 01/25/00	W 042/15/00	11	70				11	11	21		
75238/120635	S 00/01/00	W 042/33/00	12	60				11	11	11	21	
75238/120700	S 01/27/00	W 042/51/00	13	70				11	11	11	11	
75238/120725	S 02/54/00	W 043/09/00	14	80				11	11	11	11	
75238/120750	S 04/20/00	W 043/26/00	15	90				11	11	11	11	
75238/120815	S 05/47/00	W 043/52/00	16	90				11	11	11	11	
75238/120840	S 07/13/00	W 044/13/00	17	80				11	11	11	11	
75238/120905	S 08/40/00	W 044/33/00	18	50				11	11	11	11	
75238/120930	S 10/06/00	W 044/53/00	19	30				11	11	11	11	
75238/120955	S 11/33/00	W 045/13/00	20	10				11	11	11	11	
75238/121020	S 13/00/00	W 045/34/00	21	20				11	11	11	11	
75238/121045	S 14/26/00	W 045/55/00	22	20				11	11	11	11	
75238/121110	S 15/53/00	W 046/17/00	23	30				11	11	11	11	
75238/121135	S 17/18/00	W 046/37/00	24	0				11	11	11	11	
75238/121200	S 18/44/00	W 046/58/00	25	10				11	11	11	11	
75238/121225	S 20/11/00	W 047/19/00	26	60				11	11	11	11	
75238/121250	S 21/37/00	W 047/41/00	27	80				11	11	11	11	
75238/121315	S 23/03/00	W 048/03/00	28	100				11	11	11	11	
75238/121340	S 24/29/00	W 048/25/00	29	100				11	11	11	11	
75238/121405	S 25/55/00	W 048/47/00	30	90				11	11	11	11	
75238/121430	S 27/21/00	W 049/10/00	31	50				11	11	11	11	
75238/121455	S 28/47/00	W 049/34/00	32	60				11	11	11	11	
75238/121520	S 30/12/00	W 049/58/00	33	90				11	11	11	11	
75238/121545	S 31/39/00	W 050/23/00	34	80				11	11	11	21	

* FIM *

UBS: ORDENE O CATALOGO POR ORBITA BASE E DATA DE PASSAGEM

INSTITUTO DE PESQUISAS ESPACIAIS (INPE)

DIVISAO DE BANCO DE DADOS - BANCO DE IMAGENS TERRESTRES

7/07/76 URBITA BASE 178 DATA DE PASSAGEM 4/09/75 PAG 1

LANDSAT 2 ORBITA REAL 03134

IDENTIFICACAO	LATITUDE	LONGITUDE	PT	CN	RBV-QUALIDADE-MSS						
					1	2	3	4	5	6	7
75247/122132	S 04/21/00	W 043/21/00	15	20				11	11	11	11
75247/122157	S 05/48/00	W 043/47/00	16	0				11	11	11	11
75247/122222	S 07/14/00	W 044/07/00	17	0				11	11	11	11
75247/122247	S 08/41/00	W 044/27/00	18	0				11	11	11	11
75247/122312	S 10/07/00	W 044/47/00	19	0				11	11	11	11
75247/122337	S 11/34/00	W 045/08/00	20	10				11	11	11	11
75247/122402	S 13/00/00	W 045/28/00	21	0				11	11	11	11
75247/122427	S 14/26/00	W 045/49/00	22	0				11	11	11	11
75247/122452	S 15/53/00	W 046/10/00	23	0				11	11	11	11
75247/122517	S 17/19/00	W 046/31/00	24	0				11	11	11	11
75247/122542	S 18/46/00	W 046/53/00	25	10				11	11	11	11
75247/122607	S 20/12/00	W 047/14/00	26	0				11	11	11	11
75247/122632	S 21/37/00	W 047/36/00	27	0				11	11	11	11
75247/122657	S 23/04/00	W 047/57/00	28	0				11	11	11	11
75247/122722	S 24/30/00	W 048/18/00	29	70				11	11	11	11
75247/122747	S 25/26/00	W 048/42/00	30	70				11	11	11	21
75247/122812	S 27/22/00	W 049/06/00	31	70				11	11	11	11
75247/122837	S 28/47/00	W 049/29/00	32	0				11	11	11	11
75247/122902	S 30/13/00	W 049/53/00	33	0				11	11	11	11
75247/122927	S 31/39/00	W 050/18/00	34	10				11	11	11	21

* FIM *

OBS: ORDENE O CATALOGO POR ORBITA BASE E DATA DE PASSAGEM

INSTITUTO DE PESQUISAS ESPACIAIS (INPE)

DIVISAO DE BANCO DE DADOS - BANCO DE IMAGENS TERRESTRES

11/07/76 ORBITA BASE 178 DATA DE PASSAGEM 13/09/75 PAG 1

LANDSAT 1 ORBITA REAL 15991

IDENTIFICACAO	LATITUDE	LONGITUDE	PT	CN	RBV-QUALIDADE-MSS							
					1	2	3	4	5	6	7	
75256/120507	N 01/26/00	W 042/14/00	11	70				11	11	11		
75256/120532	N 00/03/00	W 041/52/00	12	70				11	11	11	21	
75256/120557	S 01/26/00	W 042/50/00	13	70				11	11	11		
75256/120622	S 02/52/00	W 043/08/00	14	70				11	11	11	11	
75256/120647	S 04/19/00	W 043/26/00	15	90				11	11	11		
75256/120712	S 05/46/00	W 043/52/00	16	50				11	11	11	11	
75256/120737	S 07/13/00	W 044/12/00	17	80				11	11	11		
75256/120802	S 08/39/00	W 044/32/00	18	20				11	11	11	11	
75256/120827	S 10/05/00	W 044/53/00	19	30				11	11	11	11	
75256/120852	S 11/32/00	W 045/14/00	20	40				11	11	11	11	
75256/120917	S 12/58/00	W 045/34/00	21	50				11	11	11	11	
75256/120942	S 14/25/00	W 045/54/00	22	20				11	11	11	11	
75256/121007	S 15/51/00	W 046/14/00	23	0				11	11	11		
75256/121032	S 17/17/00	W 046/35/00	24	0				11	11	11	11	
75256/121057	S 18/44/00	W 046/57/00	25	0				11	11	11		
75256/121122	S 20/10/00	W 047/18/00	26	0				11	11	11	11	
75256/121147	S 21/36/00	W 047/39/00	27	0				11	11	11	11	
75256/121212	S 23/02/00	W 048/02/00	28	40				11	11	11	11	

* FIM *

UBS: ORDENE O CATALOGO POR ORBITA BASE E DATA DE PASSAGEM

INSTITUTO DE PESQUISAS ESPACIAIS (INPE)

DIVISAO DE BANCO DE DADOS - BANCO DE IMAGENS TERRESTRES

15/12/76 ORBITA BASE 178 DATA DE PASSAGEM 9/06/76 PAG 1

LANDSAT 1 ORBITA REAL 19756

IDENTIFICACAO	LATITUDE	LONGITUDE	PT	CN	RBV-QUALIDADE-MSS							
					1	2	3	4	5	6	7	
76161/114740	N 01/24/00	W 042/25/00	11	10				11	11	11	11	
76161/114805	S 00/01/00	W 042/43/00	12	70				11	11	11	11	
76161/114830	S 01/27/00	W 043/01/00	13	60				11	11	11	11	
76161/114855	S 02/53/00	W 043/19/00	14	40				11	11	11	11	
76161/114920	S 04/20/00	W 043/37/00	15	0				11	11	11	11	
76161/114945	S 05/47/00	W 044/03/00	16	0				11	11	11	11	
76161/115010	S 07/13/00	W 044/23/00	17	10				11	11	11	11	
76161/115035	S 08/40/00	W 044/43/00	18	10				11	11	11	11	
76161/115100	S 10/06/00	W 045/03/00	19	70				11	11	11	11	
76161/115125	S 11/33/00	W 045/23/00	20	80				11	11	11	11	
76161/115150	S 12/59/00	W 045/43/00	21	0				11	11	11	11	
76161/115215	S 14/26/00	W 046/03/00	22	0				11	11	11	11	
76161/115240	S 15/53/00	W 046/24/00	23	0				11	11	11	11	
76161/115305	S 17/19/00	W 046/46/00	24	20				11	11	11	11	
76161/115330	S 18/45/00	W 047/07/00	25	0				11	11	11	11	
76161/115355	S 20/11/00	W 047/29/00	26	10				11	11	11	11	
76161/115420	S 21/37/00	W 047/51/00	27	40				11	11	11	11	

* FIM *

ORS: ORDENE O CATALOGO POR ORBITA BASE E DATA DE PASSAGEM

INSTITUTO DE PESQUISAS ESPACIAIS (INPE)

DIVISAO DE BANCO DE DADOS - BANCO DE IMAGENS TERRESTRES

15/12/76 ORBITA BASE 178 DATA DE PASSAGEM 15/07/76 PAG 1

LANDSAT 1 ORBITA REAL 20258

IDENTIFICACAO	LATITUDE	LONGITUDE	PT	CN	RBV-QUALIDADE-MSS						
					1	2	3	4	5	6	7
76197/114450	N 01/26/00	W 042/24/00	11	30				11	11	11	11
76197/114515	N 00/00/00	W 042/42/00	12	70				11	11	11	11
76197/114540	S 01/27/00	W 042/59/00	13	90				11	11	11	11
76197/114605	S 02/54/00	W 043/17/00	14	40				11	11	11	11
76197/114630	S 04/21/00	W 043/36/00	15	50				11	11	11	11
76197/114655	S 05/48/00	W 044/02/00	16	10				11	11	11	11
76197/114720	S 07/14/00	W 044/23/00	17	0				11	11	11	11
76197/114745	S 08/41/00	W 044/43/00	18	0				11	11	11	11
76197/114810	S 10/08/00	W 045/04/00	19	0				11	11	11	11
76197/114835	S 11/35/00	W 045/24/00	20	0				11	11	11	11
76197/114900	S 13/01/00	W 045/44/00	21	0				11	11	11	11
76197/114925	S 14/27/00	W 046/04/00	22	0				11	11	11	11
76197/114950	S 15/53/00	W 046/24/00	23	20				11	11	11	11
76197/115015	S 17/19/00	W 046/45/00	24	10				11	11	11	11
76197/115040	S 18/46/00	W 047/06/00	25	10				11	11	11	11
76197/115105	S 20/13/00	W 047/27/00	26	30				11	11	11	11
76197/115130	S 21/40/00	W 047/48/00	27	30				11	11	11	11
76197/115155	S 23/08/00	W 048/11/00	28	80				11	11	11	11
76197/115220	S 24/34/00	W 048/34/00	29	20				11	11	11	11
76197/115245	S 26/01/00	W 048/56/00	30	0				11	11	11	11
76197/115310	S 27/27/00	W 049/20/00	31	30				11	11	11	11
76197/115335	S 23/54/00	W 049/45/00	32	90				11	11	11	11
76197/115400	S 30/21/00	W 050/10/00	33	80				11	11	11	11
76197/115425	S 31/48/00	W 050/36/00	34	60				11	11	11	11

* FIM *

NOTA: ORDENE O CATALOGO POR ORBITA BASE E DATA DE PASSAGEM

INSTITUTO DE PESQUISAS ESPACIAIS (INPE)

DIVISAO DE BANCO DE DADOS - BANCO DE IMAGENS TERRESTRES

7/07/76 URBITA BASE 179 DATA DE PASSAGEM 5/09/73 PAG 1

LANDSAT 1 ORBITA REAL 05701

IDENTIFICACAO	LATITUDE	LONGITUDE	PT	CN	RBV-QUALIDADE-MSS							
					1	2	3	4	5	6	7	
73248/141451	N 01/24/00	W 068/11/00	11	80					11	11	21	11
73248/141516	S 00/02/00	W 068/28/00	12	30					11	11	21	21
73248/141541	S 01/29/00	W 068/46/00	13	40					11	11	21	11
73248/141606	S 02/55/00	W 069/04/00	14	40					11	11	21	11
73248/141631	S 04/21/00	W 069/22/00	15	80					11	11	21	11
73248/141656	S 05/49/00	W 069/48/00	16	80					11	11	21	11
73248/141721	S 07/17/00	W 070/09/00	17	10					11	11	21	11
73248/141746	S 08/43/00	W 070/30/00	18	10					11	11	11	11
73248/141811	S 10/09/00	W 070/50/00	19	0					11	11	11	11

* FIM *

UBS: ORDENE O CATALOGO POR ORBITA BASE E DATA DE PASSAGEM

INSTITUTO DE PESQUISAS ESPACIAIS (INPE)

DIVISAO DE BANCO DE DADOS - BANCO DE IMAGENS TERRESTRES

15/12/76 ORBITA BASE 179 DATA DE PASSAGEM 4/02/76 PAG 1

LANDSAT 1 ORBITA REAL 18000

IDENTIFICACAO	LATITUDE	LONGITUDE	PT	CN	RBV-QUALIDADE-MSS							
					1	2	3	4	5	6	7	
76035/133810	N 05/47/00	W 066/59/00	08	0					11	11	11	11
76035/133835	N 04/20/00	W 067/19/00	09	0					11	11	11	11
76035/133900	N 02/52/00	W 067/48/00	10	0					11	11	11	11
76035/133925	N 01/25/00	W 068/07/00	11	10					11	11	11	11
76035/133950	S 00/01/00	W 068/25/00	12	80					11	11	11	11
76035/134015	S 01/27/00	W 068/43/00	13	80					11	11	11	11
76035/134040	S 02/53/00	W 069/00/00	14	60					11	11	11	11
76035/134105	S 04/18/00	W 069/18/00	15	80					11	11	11	11
76035/134130	S 05/45/00	W 069/43/00	16	100					11	11	11	11
76035/134155	S 07/12/00	W 070/03/00	17	80					11	11	11	11
76035/134220	S 08/39/00	W 070/23/00	18	90					11	11	11	11
76035/134239	S 09/45/00	W 070/39/00	19	40					11	11	11	11

* FIM *

ORDS: ORDENE O CATALOGO POR ORBITA BASE E DATA DE PASSAGEM

INSTITUTO DE PESQUISAS ESPACIAIS (INPE)

DIVISAO DE BANCO DE DADOS - BANCO DE IMAGENS TERRESTRES

15/12/76 ORBITA BASE 179 DATA DE PASSAGEM 22/02/76 PAG 1

LANDSAT 1 ORBITA REAL 18251

IDENTIFICACAO	LATITUDE	LONGITUDE	PT	CN	RBV-QUALIDADE-MSS							
					1	2	3	4	5	6	7	
76053/133635	N 07/13/00	W 066/46/00	07	80				11	11	11	11	
76053/133700	N 05/47/00	W 067/06/00	08	80				11	11	11	11	
76053/133725	N 04/20/00	W 067/32/00	09	90				11	11	11	11	
76053/133750	N 02/53/00	W 067/50/00	10	90				11	11	11	11	
76053/133815	N 01/27/00	W 068/08/00	11	100				11	11	11		
76053/133840	N 00/00/00	W 068/26/00	12	90				11	11	11	11	
76053/133905	S 01/26/00	W 068/44/00	13	90				11	11	11	11	
76053/133930	S 02/52/00	W 069/02/00	14	100				11	11	11	11	
76053/133955	S 04/18/00	W 069/20/00	15	100				11	11	11	11	
76053/134020	S 05/45/00	W 069/46/00	16	80				11	11	11	11	
76053/134045	S 07/11/00	W 070/05/00	17	100				11	11	11	11	
76053/134110	S 08/37/00	W 070/25/00	18	100				11	11	11	11	
76053/134135	S 10/04/00	W 070/46/00	19	90				11	11	11	11	
76053/134200	S 11/31/00	W 071/06/00	20	100				11	11	11	11	
76053/134225	S 12/58/00	W 071/27/00	21	90				11	11	11	11	
76053/134250	S 14/24/00	W 071/48/00	22	100				21	11	11	11	
76053/134315	S 15/50/00	W 072/09/00	23	50				11	11	11	11	
76053/134335	S 16/59/00	W 072/25/00	24	0				11		11	21	

* FIM *

ORNS: ORDENE O CATALOGO POR ORBITA BASE E DATA DE PASSAGEM

INSTITUTO DE PESQUISAS ESPACIAIS (INPE)

DIVISAO DE BANCO DE DADOS - BANCO DE IMAGENS TERRESTRES

15/12/76 ORBITA BASE 179 DATA DE PASSAGEM 27/06/76 PAG 1

LANDSAT 1 ORBITA REAL 20008

IDENTIFICACAO	LATITUDE	LONGITUDE	PT	CN	RBV-QUALIDADE-MSS							
					1	2	3	4	5	6	7	
76179/132754	N 07/12/00	W 066/52/00	07	100				11	11	11	11	
76179/132819	N 05/46/00	W 067/12/00	08	100				11	11	11	11	
76179/132844	N 04/20/00	W 067/38/00	09	80								11
76179/132909	N 02/53/00	W 067/55/00	10	80				11	11	11	11	
76179/132934	N 01/26/00	W 068/13/00	11	80				11	11	11	11	
76179/132959	N 00/00/00	W 068/32/00	12	90				11	11	11	11	
76179/133024	S 01/26/00	W 068/50/00	13	60				11	11	11	11	
76179/133049	S 02/53/00	W 069/08/00	14	100				11	11	11	11	
76179/133114	S 04/19/00	W 069/26/00	15	100				11	11	11	11	
76179/133139	S 05/46/00	W 069/52/00	16	60				11	11	11	11	
76179/133204	S 07/13/00	W 070/11/00	17	0				11	11	11	11	
76179/133229	S 08/39/00	W 070/31/00	18	0				11	11	11	11	
76179/133254	S 10/06/00	W 070/51/00	19	30				11	11	11	11	
76179/133319	S 11/33/00	W 071/11/00	20	40				11	11	11	11	
76179/133344	S 12/59/00	W 071/32/00	21	30				11	11	11	11	
76179/133409	S 14/26/00	W 071/52/00	22	10				11	11	11	11	
76179/133434	S 15/52/00	W 072/13/00	23	0				11	11	11	11	

* FIM *

ORS: ORDENE O CATALOGO POR ORBITA BASE E DATA DE PASSAGEM

INSTITUTO DE PESQUISAS ESPACIAIS (INPE)

DIVISAO DE BANCO DE DADOS - BANCO DE IMAGENS TERRESTRES

7/07/76 ORBITA BASE 192 DATA DE PASSAGEM 26/06/73 PAG 1

LANDSAT 1 ORBITA REAL 04710

IDENTIFICACAO	LATITUDE	LONGITUDE	PT	CN	RBV-QUALIDADE-MSS						
					1	2	3	4	5	6	7
73177/123844	N 00/00/00	W 044/08/00	12	40				11	11	11	11
73177/123909	S 01/26/00	W 044/26/00	13	40				11	11	21	11
73177/123934	S 02/54/00	W 044/45/00	14	40				11	11	11	11
73177/123959	S 04/20/00	W 045/03/00	15	20				11	11	11	11
73177/124024	S 05/46/00	W 045/29/00	16	30				11	11	11	11
73177/124049	S 07/13/00	W 045/50/00	17	60				11	11	11	11
73177/124114	S 08/38/00	W 046/10/00	18	20				11	11	11	11
73177/124139	S 10/03/00	W 046/31/00	19	10				11	11	11	11
73177/124204	S 11/29/00	W 046/51/00	20	10				11	11	11	11
73177/124229	S 12/57/00	W 047/11/00	21	10				11	11	11	11
73177/124254	S 14/24/00	W 047/32/00	22	0				11	11	11	11
73177/124319	S 15/51/00	W 047/53/00	23	0				11	11	11	11
73177/124344	S 17/17/00	W 048/15/00	24	0				11	11	11	11
73177/124409	S 18/44/00	W 048/36/00	25	40				11	11	11	11
73177/124434	S 20/11/00	W 048/58/00	26	50				11	11	21	11
73177/124459	S 21/37/00	W 049/19/00	27	40				11	11	11	11
73177/124524	S 23/02/00	W 049/41/00	28	50				11	11	21	11
73177/124549	S 24/28/00	W 050/03/00	29	50				11	11	11	11
73177/124614	S 25/55/00	W 050/26/00	30	60				11	11	21	11
73177/124639	S 27/21/00	W 050/49/00	31	60				11	11	21	11
73177/124704	S 28/46/00	W 051/13/00	32	60				11	11	21	11
73177/124729	S 30/12/00	W 051/37/00	33	70				11	11	21	11
73177/124754	S 31/37/00	W 052/02/00	34	40				11	11	21	11

* FIM *

UBS: ORDENE O CATALOGO POR ORBITA BASE E DATA DE PASSAGEM

INSTITUTO DE PESQUISAS ESPACIAIS (INPE)

DIVISÃO DE BANCO DE DADOS - BANCO DE IMAGENS TERRESTRES

7/07/76 ORBITA BASE 192 DATA DE PASSAGEM 14/07/73 PAG 1

LANDSAT 1 ORBITA REAL 04961

IDENTIFICACAO	LATITUDE	LONGITUDE	PT	CN	RBV-QUALIDADE-MSS						
					1	2	3	4	5	6	7
73195/123835	S 00/12/00	W 044/11/00	12	50				11	11	11	11
73195/123900	S 01/39/00	W 044/29/00	13	20				11	11	21	11
73195/123925	S 03/05/00	W 044/47/00	14	40				11	11	21	11
73195/123950	S 04/32/00	W 045/05/00	15	30				11	11	21	11
73195/124015	S 05/58/00	W 045/32/00	16	10				11	11	21	11
73195/124040	S 07/24/00	W 045/52/00	17	0				11	11	11	11
73195/124105	S 08/50/00	W 046/13/00	18	0				11	11	11	11
73195/124130	S 10/16/00	W 046/33/00	19	0				11	11	21	11
73195/124155	S 11/42/00	W 046/54/00	20	0				11	11	11	11
73195/124220	S 13/09/00	W 047/14/00	21	0				11	11	11	11
73195/124245	S 14/36/00	W 047/35/00	22	0				11	11	11	11
73195/124310	S 16/03/00	W 047/56/00	23	0				11	11	11	11
73195/124335	S 17/29/00	W 048/17/00	24	0				11	11	11	11
73195/124400	S 18/55/00	W 048/37/00	25	0				11	11	11	11
73195/124425	S 20/22/00	W 048/59/00	26	10				11	11	11	11
73195/124450	S 21/49/00	W 049/21/00	27	40				11	11	11	11
73195/124515	S 23/14/00	W 049/43/00	28	10				11	11	11	11
73195/124540	S 24/40/00	W 050/06/00	29	10				11	11	11	11
73195/124605	S 26/06/00	W 050/29/00	30	10				11	11	11	11
73195/124630	S 27/32/00	W 050/53/00	31	10				11	11	11	11
73195/124655	S 28/57/00	W 051/17/00	32	10				11	11	11	11

* FIM *

UBS: ORDENE O CATALOGO POR ORBITA BASE E DATA DE PASSAGEM

INSTITUTO DE PESQUISAS ESPACIAIS (INPE)

DIVISAO DE BANCO DE DADOS - BANCO DE IMAGENS TERRESTRES

7/07/76 ORBITA BASE 192 DATA DE PASSAGEM 1/06/73 PAG 1

LANDSAT 1 ORBITA REAL 05212

IDENTIFICACAO	LATITUDE	LONGITUDE	PT	CN	RBV-QUALIDADE-MSS						
					1	2	3	4	5	6	7
73213/123843	S 01/29/00	W 044/26/00	13	80				11	11	11	11
73213/123908	S 02/55/00	W 044/44/00	14	70				11	11	11	11
73213/123933	S 04/22/00	W 045/02/00	15	90				11	11	11	11
73213/123958	S 05/48/00	W 045/29/00	16	30				11	11	11	11
73213/124023	S 07/14/00	W 045/49/00	17	0				11	11	11	11
73213/124048	S 08/40/00	W 046/10/00	18	0				11	11	11	11
73213/124113	S 10/07/00	W 046/31/00	19	10				11	11	21	11
73213/124138	S 11/33/00	W 046/51/00	20	20				11	11	11	11
73213/124203	S 13/00/00	W 047/11/00	21	20				11	11	11	11
73213/124228	S 14/26/00	W 047/31/00	22	0				11	11	11	11
73213/124253	S 15/52/00	W 047/52/00	23	0				11	11	11	11
73213/124318	S 17/19/00	W 048 14/00	24	0				11	11	11	11
73213/124343	S 18/45/00	W 048/35/00	25	0				11	11	11	11
73213/124408	S 20/11/00	W 048/57/00	26	10				11	11	11	11
73213/124433	S 21/38/00	W 049/19/00	27	0				11	11	11	11
73213/124458	S 23/04/00	W 049/41/00	28	30				11	11	11	11
73213/124523	S 24/30/00	W 050/03/00	29	60				11	11	11	11
73213/124548	S 25/57/00	W 050/26/00	30	80				11	11	11	11
73213/124613	S 27/23/00	W 050/49/00	31	100				11	11	11	11
73213/124638	S 28/50/00	W 051/13/00	32	100				11	11	11	11
73213/124703	S 30/15/00	W 051/37 00	33	90				11	11	11	11
73213/124728	S 31/41/00	W 052/02/00	34	40				11	11	11	11
73213/124753	S 33/07/00	W 052/27/00	35	20				11	11	21	21
73213/124811	S 34/08/00	W 052/47/00	36	10				11	11	11	11

* FIM *

UBS: ORDENE O CATALOGO POR ORBITA BASE E DATA DE PASSAGEM

INSTITUTO DE PESQUISAS ESPACIAIS (INPE)

DIVISAO DE BANCO DE DADOS - BANCO DE IMAGENS TERRESTRES

7/07/76 ORBITA BASE 192 DATA DE PASSAGEM 19/08/73 PAG 1

LANDSAT 1 ORBITA REAL 05463

IDENTIFICACAO	LATITUDE	LONGITUDE	PT	CN	RBV-QUALIDADE-MSS						
					1	2	3	4	5	6	7
73231/123735	N 01/29/00	W 043/49/00	11	70				11	11	11	11
73231/123800	N 00/03/00	W 044/07/00	12	50				11	11		11
73231/123825	S 01/23/00	W 044/25/00	13	90				11	11	11	11
73231/123850	S 02/49/00	W 044/43/00	14	80				11	11	31	11
73231/123915	S 04/17/00	W 045/01/00	15	50				11	13		11
73231/123940	S 05/44/00	W 045/28/00	16	60				11	11	31	11
73231/124005	S 07/10/00	W 045/48/00	17	20				11	11	21	11
73231/ 24030	S 08/36/00	W 046/08/00	18	20				11	11	21	11
73231/ 24055	S 10/02/00	W 046/28/00	19	0				11	11	31	11
73231/124120	S 11/28/00	W 046/49/00	20	0				11	1		11
73231/124145	S 12/56/00	W 047/09/00	21	0				11	11	21	11
73231/124210	S 14/22/00	W 047/30/00	22	0				11	13		13
73231/124235	S 15/49/00	W 047/52/00	23	0				11	11	21	11
73231/12 300	S 17/16/00	W 048/13/00	24	0				11	11	21	11
73231/ 24325	S 18/42/00	W 048/34/00	25	0				11	11	21	11
73231/124350	S 20/08/00	W 048/56/00	26	10				11	11		11
73231/ 24415	S 21/35/00	W 049/18/00	27	0				11	11	21	11
73231/12 440	S 23/01/00	W 049/41/00	28	0				11	11		11
73231/124505	S 24/27/00	W 050/04/00	29	10				11	12	31	11
73231/ 24530	S 25/53/00	W 050/27/00	30	40				12	12		11
73231/124555	S 27/20/00	W 050/50/00	31	90				11	11	31	11
73231/124620	S 28/46/00	W 051/14/00	32	100				11	11	21	11

* FIM *

UBS: ORDENE O CATALOGO POR ORBITA BASE E DATA DE PASSAGEM

INSTITUTO DE PESQUISAS ESPACIAIS (INPE)

DIVISAO DE BANCO DE DADOS - BANCO DE IMAGENS TERRESTRES

7/07/76 ORBITA BASE 192 DATA DE PASSAGEM 6/09/73 PAG 1

LANDSAT 1 ORBITA REAL 05714

IDENTIFICACAO	LATITUDE	LONGITUDE	PT	CN	RBV-QUALIDADE-MSS							
					1	2	3	4	5	6	7	
73249/123808	S 01/29/00	W 044/24/00	13	40				11	11	11	11	11
73249/ 23948	S 07/16/00	W 045/47/00	17	90				11	11	11	11	11
73249/124013	S 08/43/00	W 046/08/00	18	70				11	11	11	11	11
73249/124128	S 13/03/00	W 047/10/00	21	60				11	11	11	11	11
73249/124 3	S 14/30/00	W 047/30/00	22	0				11	11	11	11	11
73249/124 18	S 15/56/00	W 047/51/00	23	10				11	11	11	11	11
73249/124243	S 17/23/00	W 048/ 2/00	24	10				11	11	11	11	11
73249/124308	S 18/49/00	W 048/3 /00	25	30				11	11	11	11	11
73249/124333	S 20/16/00	W 048/55/00	26	20				11	11	11	11	11
73249/124358	S 21/42/00	W 049/17/00	27	90				11	11	11	11	11
73249/124628	S 30/20/00	W 051 39 00	33	90				11	11	11	11	11
73249/124653	S 31/46/00	W 052/03/00	34	10				11	11	11	11	11
73249/124718	S 33/12/00	W 052/29/00	35	20				11	11	11	11	11

* FIM *

OBS: ORDENE O CATALOGO POR ORBITA BASE E DATA DE PASSAGEM

INSTITUTO DE PESQUISAS ESPACIAIS (INPE)

DIVISAO DE BANCO DE DADOS - BANCO DE IMAGENS TERRESTRES

7/07/76 ORBITA BASE 192 DATA DE PASSAGEM 24/09/73 PAG 1

LANDSAT 1 ORBITA REAL 05965

IDENTIFICACAO	LATITUDE	LONGITUDE	PT	CN	RBV-QUALIDADE-MSS						
					1	2	3	4	5	6	7
73267/123948	S 08/41/00	W 046/03/00	18	40				11	11	21	11
73267/124013	S 10/06/00	W 046/23/00	19	30				11	11	21	11
73267/124038	S 11/33/00	W 046/44/00	20	40					11	21	11
73267/124103	S 13/00/00	W 047/05/00	21	40				11	11	21	11
73267/124128	S 14/26/00	W 047/26/00	22	40				11	11	21	11
73267/124153	S 15/53/00	W 047/47/00	23	40				11	11	21	11
73267/124218	S 17/20/00	W 048/08/00	24	0				11	11	2	11
73267/124243	S 18/47/00	W 048/30/00	25	0				11	11	21	11
73267/124308	S 20/13/00	W 048/1.00	26	0				11	11	21	11
73267/124333	S 21/39/00	W 049/12/00	27	0				11	1	21	11
73267/124358	S 23/07/00	W 049/35/00	28	60				11	11	21	11
73267/124423	S 24/33/00	W 049/58/00	29	80				11	11	21	11
73267/124448	S 25/59/00	W 050/22/00	30	80				11	11	11	11
73267/124513	S 27/25/00	W 050/45/00	31	30				11	11	11	11
73267/124538	S 28/51/00	W 051/10/0	32	0				11	11	11	11
73267/124603	S 30/18/00	W 051/35/00	33	0				11	11	21	11
73267/124628	S 31/44/00	W 052/00/00	34	0				11	11	21	11
73267/124653	S 33/10/00	W 052/26/00	35	30				11	11	21	11
73267/124718	S 34/36/00	W 052/53/00	36	30				11	11	11	11

* FIM *

UBS: ORDENE O CATALOGO POR ORBITA BASE E DATA DE PASSAGEM

INSTITUTO DE PESQUISAS ESPACIAIS (INPE)

DIVISAO DE BANCO DE DADOS - BANCO DE IMAGENS TERRESTRES

7/07/76 ORBITA BASE 192 DATA DE PASSAGEM 10/01/76 PAG 1

LANDSAT 1 ORBITA REAL 07471

IDENTIFICACAO	LATITUDE	LONGITUDE	PT	CN	RBV-QUALIDADE-MSS						
					1	2	3	4	5	6	7
74010/123909	S 13/ 7/00	W 047/06/00	21	40				11	11	21	11
74010/123934	S 14/ 3/00	W 047/27/00	22	60				11	11	21	11
74010/123959	S 15/59/00	W 047/48/00	23	80				11	11	11	11
74010/124024	S 17/25/00	W 048/09/00	24	60				11	11	31	11
74010/124049	S 18/52/00	W 048/31/00	25	30				11	11	21	11
74010/124114	S 20/19/00	W 048/53/00	26	30				11	11	31	11
74010/124139	S 21/45/00	W 049/15/00	27	80				11	11	21	11

* FIM *

UBS: ORDENE O CATALOGO POR ORBITA BASE E DATA DE PASSAGEM

INSTITUTO DE PESQUISAS ESPACIAIS (INPE)

DIVISAO DE BANCO DE DADOS - BANCO DE IMAGENS TERRESTRES

7/07/76 ORBITA BASE 192 DATA DE PASSAGEM 21/06/74 PAG 1

LANDSAT 1 ORBITA REAL 09730

IDENTIFICACAO	LATITUDE	LONGITUDE	PT	CN	RBV-QUALIDADE-MSS						
					1	2	3	4	5	6	7
74172/123115	N 00/02/00	W 044/06/00	12	90				11	11	11	21
74172/123140	S 01/23/00	W 044/23/00	13	80				11	11	11	11
74172/123205	S 02/51/00	W 044/41/00	14	50				11	11	11	11
74172/123230	S 04/18/00	W 044/59/00	15	60				11	11	11	11
74172/123255	S 05/45/00	W 045/25/00	16	40				11	11	11	11
74172/123320	S 07/12/00	W 045/46/00	17	0				11	11	11	11
74172/123345	S 08/39/00	W 046/07/00	18	0				11	11	11	11
74172/123410	S 10/04/00	W 046/27/00	19	0				11	11	11	11
74172/123435	S 11/30/00	W 046/47/00	20	0				11	11	11	11
74172/123500	S 12/57/00	W 047/08/00	21	0				11	11	11	11
74172/123525	S 14/24/00	W 047/28/00	22	0				11	11	11	11
74172/123550	S 15/51/00	W 047/49/00	23	0				11	11	11	11
74172/123615	S 17/19/00	W 048/11/00	24	20				11	11	11	11
74172/123640	S 18/46/00	W 048/32/00	25	70				11	11	11	11
74172/123705	S 20/13/00	W 048/54/00	26	60				11	11	11	11
74172/123730	S 21/40/00	W 049/16/00	27	90				11	11	11	11
74172/123935	S 28/51/00	W 051/12/00	32	80				11	11	11	11
74172/124000	S 30/17/00	W 051/36/00	33	20				11	11	21	11
74172/124025	S 31/43/00	W 052/01/00	34	0				11	11	21	11
74172/124050	S 33/09/00	W 052/27/00	35	20				11	11	11	21
74172/124106	S 34/04/00	W 052/43/00	36	60				11	11	11	11

* FIM *

OBS: ORDENE O CATALOGO POR ORBITA BASE E DATA DE PASSAGEM

INSTITUTO DE PESQUISAS ESPACIAIS (INPE)

DIVISAO DE BANCO DE DADOS - BANCO DE IMAGENS TERRESTRES

11/07/76 ORBITA BASE 192 DATA DE PASSAGEM 23/04/75 PAG 1

LANDSAT 1 ORBITA REAL 13997

IDENTIFICACAO	LATITUDE	LONGITUDE	PT	CN	RBV-QUALIDADE-MSS						
					1	2	3	4	5	6	7
/5113/122220	S 10/06/00	W 046/27/00	19	70				11	11	11	11
/5113/122245	S 11/32/00	W 046/47/00	20	0				11	11	11	11
/5113/122310	S 12/58/00	W 047/08/00	21	20				11	11	11	11
/5113/122335	S 14/25/00	W 047/28/00	22	30				11	11	11	11
/5113/122400	S 15/51/00	W 047/49/00	23	40				11	11	11	11
/5113/122425	S 17/17/00	W 048/10/00	24	20				11	11	11	11
/5113/122450	S 18/43/00	W 048/31/00	25	10				11	11	11	11
/5113/122540	S 21/35/00	W 049/15/00	27	50				11	11	11	11
/5113/122745	S 28/45/00	W 051/08/00	32	80				11	11	11	11
/5113/122810	S 30/11/00	W 051/32/00	33	50				11	11	11	11
/5113/122835	S 31/36/00	W 051/57/00	34	70				11	11	11	11
/5113/122900	S 33/02/00	W 052/22/00	35	90				11	11	11	11

* FIM *

UBS: ORDENE O CATALOGO POR ORBITA BASE E DATA DE PASSAGEM

INSTITUTO DE PESQUISAS ESPACIAIS (INPE)

DIVISAO DE BANCO DE DADOS - BANCO DE IMAGENS TERRESTRES

7/07/76 URBITA BASE 192 DATA DE PASSAGEM 11/05/75 PAG 1

LANDSAT 1 ORBITA REAL 14248

IDENTIFICACAO	LATITUDE	LONGITUDE	PT	CN	RBV-QUALIDADE-MSS						
					1	2	3	4	5	6	7
75131/121854	S 01/23/00	W 044/24/00	13	80				11	11	11	11
75131/121919	S 02/50/00	W 044/42/00	14	90				11	11	11	11
75131/121944	S 04/17/00	W 045/01/00	15	100				11	11	11	11
75131/122009	S 05/43/00	W 045/26/00	16	100				11	11	11	11
75131/122034	S 07/10/00	W 045/46/00	17	70				11	11	11	11
75131/122059	S 08/36/00	W 046/05/00	18	70				11	11	11	11
75131/122124	S 10/03/00	W 046/25/00	19	40				11	11	11	11
75131/122149	S 11/29/00	W 046/45/00	20	0				11	11	11	11
75131/122214	S 12/56/00	W 047/06/00	21	0				11	11	11	11
75131/122239	S 14/22/00	W 047/27/00	22	0				11	11	11	11
75131/122304	S 15/48/00	W 047/48/00	23	0				11	11	11	11
75131/122329	S 17/15/00	W 048/10/00	24	0				11	11	11	11
75131/122354	S 18/41/00	W 048/31/00	25	0				11	11	11	11
75131/122419	S 20/06/00	W 048/52/00	26	0				11	11	11	11
75131/122444	S 21/33/00	W 049/13/00	27	0				11	11	11	11
75131/122509	S 22/59/00	W 049/35/00	28	0				11	11	11	11
75131/122534	S 24/25/00	W 049/57/00	29	30				11	11	11	11
75131/122559	S 25/52/00	W 050/20/00	30	40				11	11	11	11
75131/122624	S 27/18/00	W 050/43/00	31	50				11	11	11	11
75131/122649	S 28/44/00	W 051/07/00	32	50				11	11	11	11
75131/122714	S 30/09/00	W 051/31/00	33	90				11	11	11	11

* FIM *

UBS: ORDENE O CATALOGO POR ORBITA BASE E DATA DE PASSAGEM

INSTITUTO DE PESQUISAS ESPACIAIS (INPE)

DIVISAO DE BANCO DE DADOS * BANCO DE IMAGENS TERRESTRES

7/07/76 ORBITA BASE 192 DATA DE PASSAGEM 29/05/75 PAG 1
 LANDSAT 1 ORBITA REAL 14499

IDENTIFICACAO	LATITUDE	LONGITUDE	PT	CN	RBV-QUALIDADE-MSS							
					1	2	3	4	5	6	7	
75149/121847	S 04/18/00	W 045/00/00	15	100				11	11	11	11	
75149/121912	S 05/45/00	W 045/26/00	16	90				11	11	11	11	
75149/121937	S 07/11/00	W 045/46/00	17	80				11	11	11	11	
75149/122002	S 08/38/00	W 046/06/00	18	50				11	11	11	11	
75149/122027	S 10/04/00	W 046/26/00	19	20				11	11	11	11	
75149/122052	S 11/30/00	W 046/46/00	20	40				11	11	11	11	
75149/122117	S 12/56/00	W 047/07/00	21	30				11	11	11	11	
75149/122142	S 14/23/00	W 047/27/00	22	50				11	11	11	11	
75149/122232	S 17/16/00	W 048/08/00	24	0				11	11	11	11	
75149/122257	S 18/43/00	W 048/30/00	25	0				11	11	11	11	
75149/122347	S 21/36/00	W 049/14/00	27	0				11	11	11	11	
75149/122412	S 23/03/00	W 049/36/00	28	30				11	11	11	11	
75149/122437	S 24/30/00	W 049/59/00	29	50				11	11	11	11	
75149/122502	S 25/55/00	W 050/21/00	30	60				11	11	11	11	
75149/122527	S 27/21/00	W 050/44/00	31	50				11	11	11	11	
75149/122552	S 28/47/00	W 051/08/00	32	40				11	11	11	11	
75149/122617	S 30/13/00	W 051/32/00	33	30				11	11	11	11	
75149/122642	S 31/39/00	W 051/57/00	34	20				11	11	11	11	
75149/122728	S 34/16/00	W 052/44/00	36	20				11	11	11	11	

* FJM *

UBS: ORDENE O CATALOGO POR ORBITA BASE E DATA DE PASSAGEM

INSTITUTO DE PESQUISAS ESPACIAIS (INPE)

DIVISAO DE BANCO DE DADOS * BANCO DE IMAGENS TERRESTRES

7/07/76 ORBITA BASE 192 DATA DE PASSAGEM 16/06/75 PAG 1

LANDSAT 1 ORBITA REAL 14750

IDENTIFICACAO	LATITUDE	LONGITUDE	PT	CN	RBV-QUALIDADE-MSS						
					1	2	3	4	5	6	7
75167/121606	N 01/25/00	W 043/47/00	11	70				11	11	11	11
75167/121631	N 00/02/00	W 043/13/00	12	80				11	11	11	11
75167/121656	S 01/27/00	W 044/23/00	13	60				11	11	11	11
75167/121721	S 02/54/00	W 044/41/00	14	60				11	11	11	11
75167/121746	S 04/21/00	W 044/59/00	15	30				11	11	11	11
75167/121811	S 05/48/00	W 045/25/00	16	20				11	11	11	11
75167/121836	S 07/14/00	W 045/45/00	17	70				11	11	11	11
75167/121901	S 08/41/00	W 046/05/00	18	100				11	11	11	11
75167/121926	S 10/07/00	W 046/25/00	19	70				11	11	11	11
75167/121951	S 11/34/00	W 046/45/00	20	30				11	11	11	11
75167/122016	S 13/01/00	W 047/06/00	21	80				11	11	11	11
75167/122041	S 14/27/00	W 047/26/00	22	10				11	11	11	11
75167/122106	S 15/54/00	W 047/47/00	23	30				11	11	11	11
75167/122131	S 17/21/00	W 048/09/00	24	10				11	11	11	11
75167/122156	S 18/47/00	W 048/30/00	25	0				11	11	11	11
75167/122221	S 20/14/00	W 048/52/00	26	0				11	11	11	11
75167/122246	S 21/40/00	W 049/13/00	27	0				11	11	11	11
75167/122311	S 23/07/00	W 049/36/00	28	10				11	11	11	11
75167/122336	S 24/33/00	W 049/58/00	29	60				11	11	11	11
75167/122401	S 26/00/00	W 050/21/00	30	90				11	11	11	11
75167/122426	S 27/26/00	W 050/45/00	31	50				11	11	11	11
75167/122451	S 28/52/00	W 051/10/00	32	0				11	11	11	11
75167/122516	S 30/18/00	W 051/34/00	33	0				11	11	11	11
75167/122541	S 31/44/00	W 052/00/00	34	0				11	11	11	11
75167/122606	S 33/10/00	W 052/25/00	35	0				11	11	11	11
75167/122626	S 34/18/00	W 052/45/00	36	0				11	11	11	11

* FIM *

OBS: ORDENE O CATALOGO POR ORBITA BASE E DATA DE PASSAGEM

INSTITUTO DE PESQUISAS ESPACIAIS (INPE)

DIVISAO DE BANCO DE DADOS - BANCO DE IMAGENS TERRESTRES

7/07/76 URBITA BASE 192 DATA DE PASSAGEM 31/07/75 PAG 1

LANUSAT 2 ORBITA REAL 02646

IDENTIFICACAO	LATITUDE	LONGITUDE	PT	CN	RBV-QUALIDADE-MSS						
					1	2	3	4	5	6	7
75212/122626	N 00/53/00	W 043/45/00	11	70				11	11	11	11
75212/122643	S 00/04/00	W 043/47/00	12	70				11	11	11	11
75212/122651	S 00/33/00	W 044/03/00	12	60				11	11	11	11
75212/122708	S 01/32/00	W 044/15/00	13	50				11	11	11	11
75212/122716	S 02/00/00	W 044/21/00	13	50				11	11	11	11
75212/122733	S 02/59/00	W 044/33/00	14	40				11	11	11	11
75212/122741	S 03/27/00	W 044/39/00	14	20				11	11	11	11
75212/122758	S 04/26/00	W 044/52/00	15	0				11	11	11	11
75212/122806	S 04/54/00	W 044/58/00	15	0				11	11	11	11
75212/122823	S 05/53/00	W 045/18/00	16	20				11	11	11	11
75212/122831	S 06/20/00	W 045/24/00	16	0				11	11	11	11
75212/122848	S 07/19/00	W 045/38/00	17	20				11	11	11	11
75212/122856	S 07/47/00	W 045/44/00	17	20				11	11	11	11
75212/122913	S 08/46/00	W 045/58/00	18	50				11	11	11	11
75212/122921	S 09/14/00	W 046/05/00	18	30				11	11	11	11
75212/122938	S 10/13/00	W 046/19/00	19	20				11	11	11	11
75212/122946	S 10/40/00	W 046/25/00	19	0				11	11	11	11
75212/123003	S 11/40/00	W 046/39/00	20	0				11	11	11	11
75212/123011	S 12/07/00	W 046/45/00	20	0				11	11	11	11
75212/123028	S 13/07/00	W 046/59/00	21	0				11	11	11	11
75212/123036	S 13/34/00	W 047/06/00	21	0				11	11	11	11
75212/123053	S 14/33/00	W 047/20/00	22	0				11	11	11	11
75212/123101	S 15/01/00	W 047/26/00	22	0				11	11	11	11
75212/123118	S 15/59/00	W 047/40/00	23	0				11	11	11	11
75212/123126	S 16/27/00	W 047/47/00	23	0				11	11	11	11
75212/123143	S 17/26/00	W 048/01/00	24	0				11	11	11	11
75212/123151	S 17/54/00	W 048/07/00	24	0				11	11	11	11
75212/123208	S 18/53/00	W 048/21/00	25	0				11	11	11	11
75212/123216	S 19/20/00	W 048/28/00	25	0				11	11	11	11
75212/123233	S 20/19/00	W 048/43/00	26	0				11	11	11	11
75212/123241	S 20/47/00	W 048/50/00	27	0				11	11	11	11
75212/123258	S 21/46/00	W 049/05/00	27	20				11	11	11	11
75212/123306	S 22/13/00	W 049/12/00	28	10				11	11	11	11
75212/123323	S 23/13/00	W 049/28/00	28	0				11	11	11	11
75212/123331	S 23/41/00	W 049/35/00	29	0				11	11	11	11
75212/123348	S 24/39/00	W 049/51/00	29	10				12	12	12	12
75212/123356	S 25/07/00	W 049/58/00	30	10				11	11	11	11
75212/123413	S 26/06/00	W 050/13/00	30	10				12	12	12	12
75212/123421	S 26/33/00	W 050/20/00	31	20				11	11	11	11
75212/123438	S 27/32/00	W 050/36/00	31	50				11	11	11	11
75212/123446	S 28/00/00	W 050/44/00	32	30				11	11	11	11
75212/123503	S 28/58/00	W 051/00/00	32	70				11	11	11	11
75212/123511	S 29/25/00	W 051/08/00	33	90				11	11	11	11
75212/123528	S 30/23/00	W 051/24/00	33	100				11	11	11	11
75212/123536	S 30/51/00	W 051/32/00	34	80				11	11	11	11
75212/123553	S 31/49/00	W 051/49/00	34	70				11	11	11	11

UBS: ORDENE O CATALOGO POR ORBITA BASE E DATA DE PASSAGEM

INSTITUTO DE PESQUISAS ESPACIAIS (INPE)

DIVISAO DE BANCO DE DADOS - BANCO DE IMAGENS TERRESTRES

7/07/76 ORBITA BASE 192 DATA DE PASSAGEM 31/07/75 PAG 2

LANDSAT 2 ORBITA REAL 02646

IDENTIFICACAO	LATITUDE	LONGITUDE	PT	CN	RBV-QUALIDADE-MSS						
					1	2	3	4	5	6	7
75212/123601	S 32/17/00	W 051/57/00	35	70				11	11	11	11
75212/123618	S 33/15/00	W 052/15/00	35	100				11	11	11	11

* FIM *

UBS: ORDENE O CATALOGO POR ORBITA BASE E DATA DE PASSAGEM

INSTITUTO DE PESQUISAS ESPACIAIS (INPE)

DIVISAO DE BANCO DE DADOS - BANCO DE IMAGENS TERRESTRES

7/07/76 ORBITA BASE 192 DATA DE PASSAGEM 10/08/75 PAG 1

LANDSAT 2 ORBITA REAL 02097

IDENTIFICACAO	LATITUDE	LONGITUDE	PT	CN	RBV=QUALIDADE=MSS							
					1	2	3	4	5	6	7	
75230/122659	S 02/55/00	W 044/28/00	14	80				11	11	11	11	
75230/122724	S 04/22/00	W 044/46/00	15	50				11	11	11	11	
75230/122749	S 05/48/00	W 045/12/00	16	0				11	11	11	11	
75230/122814	S 07/15/00	W 045/33/00	17	0				11	11	11	11	
75230/122839	S 08/41/00	W 045/53/00	18	0				11	11	11	11	
75230/122904	S 10/07/00	W 046/14/00	19	0				11	11	11	11	
75230/122929	S 11/34/00	W 046/34/00	20	0				11	11	11	11	
75230/122954	S 13/01/00	W 046/54/00	21	0				11	11	11	11	
75230/123019	S 14/27/00	W 047/14/00	22	0				11	11	11	11	
75230/123044	S 15/54/00	W 047/35/00	23	20				11	11	11	11	
75230/123109	S 17/21/00	W 047/57/00	24	0				11	11	11	11	
75230/123134	S 18/47/00	W 048/18/00	25	0				11	11	11	11	
75230/123159	S 20/13/00	W 048/39/00	26	0				11	11	11	11	
75230/123224	S 21/39/00	W 049/01/00	27	0				11	11	11	11	
75230/123248	S 23/02/00	W 049/23/00	28	50							11	11
75230/123249	S 23/06/00	W 049/24/00	28	50				11	11			
75230/123314	S 24/32/00	W 049/47/00	29	90				11	11	11	11	
75230/123339	S 25/58/00	W 050/10/00	30	100				11	11	11	11	31
75230/123404	S 27/24/00	W 050/34/00	31	90				11	11	11	11	
75230/123429	S 28/50/00	W 050/57/00	32	40				11	11	11	11	
75230/123454	S 30/16/00	W 051/21/00	33	30				11	11	11	11	
75230/123519	S 31/42/00	W 051/46/00	34	40				11	11	11	11	
75230/123544	S 33/08/00	W 052/11/00	35	20				11	11	11	11	11

* FIM *

OBS: ORDENE O CATALOGO POR ORBITA BASE E DATA DE PASSAGEM

INSTITUTO DE PESQUISAS ESPACIAIS (INPE)

DIVISAO DE BANCO DE DADOS - BANCO DE IMAGENS TERRESTRES

7/07/76 URBITA BASE 192 DATA DE PASSAGEM 27/08/75 PAG 1

LANDSAT 1 ORBITA REAL 15754

IDENTIFICACAO	LATITUDE	LONGITUDE	PT	CN	RBV-QUALIDADE-MSS						
					1	2	3	4	5	6	7
75239/121151	N 01/23/00	w 043/42/00	11	60				11	11	11	11
75239/121216	S 00/02/00	w 044/00/00	12	80				11	11	11	11
75239/121241	S 01/28/00	w 044/17/00	13	70				11	11	11	11
75239/121306	S 02/55/00	w 044/35/00	14	90				11	11	11	11
75239/121331	S 04/22/00	w 044/54/00	15	80				11	11	11	11
75239/121356	S 05/48/00	w 045/20/00	16	70				11	11		11
75239/121421	S 07/15/00	w 045/40/00	17	80				11	11	11	11
75239/121446	S 08/41/00	w 045/39/00	18	60				11	11	11	11
75239/121511	S 10/07/00	w 046/19/00	19	70				11	11	11	11
75239/121536	S 11/34/00	w 046/39/00	20	50				11	11	11	11
75239/121601	S 13/01/00	w 047/00/00	21	0				11	11	11	11
75239/121626	S 14/27/00	w 047/20/00	22	0				11	11	11	11
75239/121651	S 15/53/00	w 047/41/00	23	0				11	11	11	11
75239/121716	S 17/19/00	w 048/02/00	24	0				11	11	11	11
75239/121741	S 18/46/00	w 048/24/00	25	0				11	11	11	11
75239/121806	S 20/12/00	w 048/45/00	26	40				11	11	11	11
75239/121831	S 21/38/00	w 049/07/00	27	80				11	11	11	11
75239/121921	S 24/30/00	w 049/51/00	29	100				11	11	11	11
75239/121946	S 25/56/00	w 050/14/00	30	100				11	11	11	11
75239/122011	S 27/21/00	w 050/37/00	31	100				11	11	11	11
75239/122036	S 28/47/00	w 051/00/00	32	90				11	11	11	11
75239/122101	S 30/13/00	w 051/24/00	33	90				11	11	11	11
75239/122126	S 31/39/00	w 051/49/00	34	70				11	11	11	11
75239/122151	S 33/05/00	w 052/14/00	35	60				11	11	11	11

* FIM *

UBS: ORDENE O CATALOGO POR ORBITA BASE E DATA DE PASSAGEM

INSTITUTO DE PESQUISAS ESPACIAIS (INPE)

DIVISAO DE BANCO DE DADOS - BANCO DE IMAGENS TERRESTRES

15/12/76 ORBITA BASE 192 DATA DE PASSAGEM 10/06/76 PAG 1

LANDSAT 1 ORBITA REAL 1970

IDENTIFICACAO	LATITUDE	LONGITUDE	PT	CN	RBV-QUALIDADE-MSS							
					1	2	3	4	5	6	7	
76162/115320	N 01/25/00	W 043/52/00	11	90				11	11	11	11	
76162/115345	N 00/00/00	W 044/09/00	12	70				11	11	11	11	
76162/115410	S 01/27/00	W 044/27/00	13	70				11	11	11	11	
76162/115435	S 02/53/00	W 044/45/00	14	60				11	11	11	11	
76162/115500	S 04/19/00	W 045/04/00	15	20				11	11	11	11	
76162/115525	S 05/46/00	W 045/31/00	16	0				11	11	11	11	
76162/115550	S 07/14/00	W 045/51/00	17	10				11	11	11	11	
76162/115615	S 08/41/00	W 046/11/00	18	70				11	11	11	11	
76162/115640	S 10/08/00	W 046/31/00	19	0				11	11	11	11	
76162/115705	S 11/34/00	W 046/52/00	20	0				11	11	11	11	

* FIM *

ORS: ORDENE O CATALOGO POR ORBITA BASE E DATA DE PASSAGEM

INSTITUTO DE PESQUISAS ESPACIAIS (INPE)

DIVISAO DE BANCO DE DADOS - BANCO DE IMAGENS TERRESTRES

15/12/76 ORBITA BASE 192 DATA DE PASSAGEM 16/07/76 PAG 1

LANDSAT 1 ORBITA REAL 20272

IDENTIFICACAO	LATITUDE	LONGITUDE	PT	CN	RBV-QUALIDADE-MSS							
					1	2	3	4	5	6	7	
76198/115029	N 01/27/00	W 043/50/00	11	60				11	11	11	11	
76198/115054	N 00/00/00	W 044/07/00	12	90				11	11	11	11	
76198/115119	S 01/26/00	W 044/25/00	13	80				11	11	11	11	
76198/115144	S 02/53/00	W 044/44/00	14	90				11	11	11	11	
76198/115209	S 04/20/00	W 045/02/00	15	100				11	11	11	11	
76198/115234	S 05/46/00	W 045/27/00	16	50				11	11	11	11	
76198/115259	S 07/12/00	W 045/47/00	17	0				11	11	11	11	
76198/115324	S 08/38/00	W 046/07/00	18	0				11	11	11	11	
76198/115349	S 10/05/00	W 046/27/00	19	0				11	11	11	11	
76198/115414	S 11/32/00	W 046/48/00	20	0				11	11	11	11	
76198/115439	S 12/59/00	W 047/09/00	21	0				11	11	11	11	
76198/115504	S 14/26/00	W 047/30/00	22	0				11	11	11	11	
76198/115529	S 15/54/00	W 047/51/00	23	0				11	11	11	11	
76198/115554	S 17/21/00	W 048/13/00	24	0				11	11	11	11	
76198/115619	S 18/47/00	W 048/34/00	25	10				11	11	11	11	
76198/115644	S 20/14/00	W 048/55/00	26	10				11	11	11	11	
76198/115709	S 21/40/00	W 049/15/00	27	0				11	11	11	11	
76198/115734	S 23/06/00	W 049/36/00	28	0				11	11	11	11	
76198/115759	S 24/33/00	W 049/59/00	29	50				11	11	11	11	
76198/115824	S 26/01/00	W 050/22/00	30	80				11	11	11	11	
76198/115849	S 27/28/00	W 050/46/00	31	20				11	11	11	11	
76198/115914	S 28/55/00	W 051/09/00	32	20				11	11	11	11	
76198/115939	S 30/20/00	W 051/31/00	33	40				11	11	11	11	
76198/120004	S 31/45/00	W 051/56/00	34	40				11	11	11	11	
76198/120029	S 33/12/00	W 052/22/00	35	0				11	11	11	11	
76198/120054	S 34/39/00	W 052/49/00	36	0				11	11	11	11	

* FIM *

ORBS: ORDENE O CATALOGO POR ORBITA BASE E DATA DE PASSAGEM

INSTITUTO DE PESQUISAS ESPACIAIS (INPE)

DIVISAO DE BANCO DE DADOS - BANCO DE IMAGENS TERRESTRES

7/07/76 ORBITA BASE 193 DATA DE PASSAGEM 5/12/73 PAG 1

LANDSAT 1 ORBITA REAL 06970

IDENTIFICACAO	LATITUDE	LONGITUDE	PT	CN	RBV=QUALIDADE=MSS							
					1	2	3	4	5	6	7	
73339/141812	N 04/17/00	W 068/58/00	09	40				11	11	21	11	
73339/141837	N 02/50/00	W 069/17/00	10	40				11	11	11	11	
73339/141902	N 01/23/00	W 069/35/00	11	10				11	11	11	11	
73339/141927	S 00/01/00	W 069/54/00	12	10				11	11	11	11	
73339/141952	S 01/27/00	W 070/12/00	13	30				11	11	11	11	
73339/142017	S 02/53/00	W 070/29/00	14	70				11	11	11	11	
73339/142042	S 04/20/00	W 070/47/00	15	60				11	11	11	11	

* FIM *

UBSI: ORDENE O CATALOGO POR ORBITA BASE E DATA DE PASSAGEM

INSTITUTO DE PESQUISAS ESPACIAIS (INPE)

DIVISAO DE BANCO DE DADOS - BANCO DE IMAGENS TERRESTRES

7/07/76 ORBITA BASE 193 DATA DE PASSAGEM 11/05/75 PAG 1

LANDSAT 1 ORBITA REAL 14249

IDENTIFICACAO	LATITUDE	LONGITUDE	PT	CN	RBV-QUALIDADE-MSS						
					1	2	3	4	5	6	7
75131/140120	N 01/28/00	W 069/38/00	11	40				11	11	11	11
75131/140145	N 00/01/00	W 069/56/00	12	50				11	11	11	11
75131/140350	S 07/11/00	W 071/36/00	17	90				11	11	11	11
75131/140415	S 08/37/00	W 071/56/00	18	70				11	11	11	11

* FIM *

DBS: ORDENE O CATALOGO POR ORBITA BASE E DATA DE PASSAGEM

INSTITUTO DE PESQUISAS ESPACIAIS (INPE)

DIVISAO DE BANCO DE DADOS - BANCO DE IMAGENS TERRESTRES

15/12/76 ORBITA BASE 193 DATA DE PASSAGEM 16/07/76 PAG 1

LANDSAT 1 ORBITA REAL 20273

IDENTIFICACAO	LATITUDE	LONGITUDE	PT	CN	RBV-QUALIDADE-MSS							
					1	2	3	4	5	6	7	
76198/133319	N 07/56/00	W 069/21/00	10	100				11	11	11	11	
76198/133344	N 01/29/00	W 069/39/00	11	100				11	11	11	11	
76198/133409	N 00/03/00	W 069/56/00	12	70				11	11	11	11	
76198/133434	S 01/23/00	W 070/14/00	13	60				11	11	11	11	
76198/133459	S 02/50/00	W 070/32/00	14	60				11	11	11	11	
76198/133524	S 04/16/00	W 070/50/00	15	90				11	11	11	11	
76198/133549	S 05/43/00	W 071/16/00	16	70				11	11	11	11	
76198/133614	S 07/10/00	W 071/36/00	17	70				11	11	11	11	
76198/133639	S 08/37/00	W 071/56/00	18	90				11	11	11	11	
76198/133704	S 10/04/00	W 072/16/00	19	60				11	11	11	11	
76198/133729	S 11/31/00	W 072/36/00	20	90				11	11	11	11	
76198/133754	S 12/58/00	W 072/57/00	21	30				11	11	11	11	
76198/133819	S 14/25/00	W 073/18/00	22	0				11	11	11	11	

* FIM *

ORR: ORDENE O CATALOGO POR ORBITA BASE E DATA DE PASSAGEM

INSTITUTO DE PESQUISAS ESPACIAIS (INPE)

DIVISAO DE BANCO DE DADOS - BANCO DE IMAGENS TERRESTRES

7/07/76 ORBITA BASE 206 DATA DE PASSAGEM 20/08/73 PAG 1

LANDSAT 1 ORBITA REAL 05477

IDENTIFICACAO	LATITUDE	LONGITUDE	PT	CN	RBV-QUALIDADE-MSS						
					1	2	3	4	5	6	7
73232/124524	S 05/43/00	W 046/54/00	16	40				11	11	21	11
73232/124549	S 07/10/00	W 047/14/00	17	0				11	11	21	11
73232/124614	S 08/38/00	W 047/34/00	18	0				11	11	21	11
73232/124639	S 10/04/00	W 047/54/00	19	0				11	11	21	11
73232/124704	S 11/31/00	W 048/14/00	20	0				11	11	21	11
73232/124729	S 12/58/00	W 048/35/00	21	0				11	11	21	11
73232/124754	S 14/24/00	W 048/56/00	22	0				11	11	21	11
73232/124819	S 15/51/00	W 049/17/00	23	0				11	11	21	11
73232/124844	S 17/17/00	W 049/38/00	24	0				11	11	21	11
73232/124909	S 18/44/00	W 049/59/00	25	0				11	11	21	11
73232/124934	S 20/10/00	W 050/21/00	26	0				11	11	21	11
73232/124959	S 21/36/00	W 050/43/00	27	0				11	11	21	11
73232/125024	S 23/03/00	W 051/06/00	28	0				11	11	21	11
73232/125049	S 24/29/00	W 051/29/00	29	70				11	11	21	11

* * IM *

UBSI ORDENE O CATALOGO POR ORBITA BASE E DATA DE PASSAGEM

INSTITUTO DE PESQUISAS ESPACIAIS (INPE)

DIVISAO DE BANCO DE DADOS - BANCO DE IMAGENS TERRESTRES

7/07/76 URBITA BASE 206 DATA DE PASSAGEM 22/06/74 PAG 1

LANDSAT 1 ORBITA REAL 09744

IDENTIFICACAO	LATITUDE	LONGITUDE	PT	CN	RBV-QUALIDADE-MSS						
					1	2	3	4	5	6	7
74173/123747	S 02/51/00	W 046/08/00	14	100				11	11	11	11
74173/123812	S 04/18/00	W 046/26/00	15	60				11	11	11	21
74173/123837	S 05/45/00	W 046/52/00	16	50				11	11	11	11
74173/123902	S 07/12/00	W 047/13/00	17	20				11	11	11	11
74173/123927	S 08/39/00	W 047/33/00	18	0				11	11	11	11
74173/123952	S 10/05/00	W 047/54/00	19	0				11	11	11	11
74173/124017	S 11/32/00	W 048/14/00	20	0				11	11	11	11
74173/124042	S 12/58/00	W 048/35/00	21	0				11	11	11	11
74173/124107	S 14/25/00	W 048/56/00	22	20				12	12	12	12
74173/124132	S 15/49/00	W 049/16/00	23	50				12	12	12	12
74173/124337	S 23/04/00	W 051/02/00	28	50				11	11	11	11
74173/124402	S 24/30/00	W 051/24/00	29	0				11	11	11	11
74173/124427	S 25/56/00	W 051/48/00	30	0				11	11	11	11
74173/124452	S 27/22/00	W 052/11/00	31	0				11	11	11	11
74173/124517	S 28/49/00	W 052/36/00	32	0				11	11	11	11
74173/124542	S 30/15/00	W 053/00/00	33	0				11	11	21	11
74173/124607	S 31/40/00	W 053/24/00	34	0				11	11	21	11
74173/124653	S 34/19/00	W 054/11/00	36	0				11	11	21	11

* F I M *

UBS: ORDENE O CATALOGO POR ORBITA BASE E DATA DE PASSAGEM

INSTITUTO DE PESQUISAS ESPACIAIS (INPE)

DIVISAO DE BANCO DE DADOS - BANCO DE IMAGENS TERRESTRES

7/07/76 URBITA BASE 206 DATA DE PASSAGEM 6/04/75 PAG 1

LANDSAT 1 ORBITA REAL 13700

IDENTIFICACAO	LATITUDE	LONGITUDE	PT	CN	RBV-QUALIDADE-MSS						
					1	2	3	4	5	6	7
75096/122719	S 04/20/00	W 046/27/00	15	100				11		11	11
75096/122744	S 05/46/00	W 046/53/00	16	100				11		11	11
75096/122809	S 07/13/00	W 047/13/00	17	100				11	11	11	11
75096/122834	S 08/39/00	W 047/33/00	18	90				11	11	11	11
75096/122859	S 10/06/00	W 047/53/00	19	70				11	11	11	11
75096/122924	S 11/32/00	W 048/14/00	20	80				11	11	11	11
75096/122949	S 12/58/00	W 048/35/00	21	90				11	11	11	11
75096/123014	S 14/24/00	W 048/55/00	22	90				11	11	11	11
75096/123039	S 15/52/00	W 049/15/00	23	70				11	11	11	11
75096/123104	S 17/18/00	W 049/36/00	24	50				11	11	11	11
75096/123129	S 18/44/00	W 049/57/00	25	30				11	11	11	11
75096/123154	S 20/10/00	W 050/18/00	26	30				11	11	11	11
75096/123219	S 21/36/00	W 050/40/00	27	30				11	11	11	11
75096/123244	S 23/02/00	W 051/01/00	28	20				11	11	11	11
75096/123309	S 24/28/00	W 051/24/00	29	40				11	11	11	11
75096/123334	S 25/55/00	W 051/47/00	30	50				11	11	11	11
75096/123359	S 27/21/00	W 052/11/00	31	10				11	11	11	11
75096/123424	S 28/46/00	W 052/34/00	32	0				11	11	11	11
75096/123449	S 30/12/00	W 052/59/00	33	30				11	11	11	11
75096/123514	S 31/38/00	W 053/23/00	34	20				11	11	11	11
75096/123532	S 32/40/00	W 053/42/00	35	20				11	11	21	11

* FIM *

UBS: ORDENE O CATALOGO POR ORBITA BASE E DATA DE PASSAGEM

INSTITUTO DE PESQUISAS ESPACIAIS (INPE)

DIVISAO DE BANCO DE DADOS - BANCO DE IMAGENS TERRESTRES

7/07/76 ORBITA BASE 206 DATA DE PASSAGEM 12/05/75 PAG 1

LANDSAT 1 ORBITA REAL 14262

IDENTIFICACAO	LATITUDE	LONGITUDE	PT	CN	RBV-QUALIDADE-MSS						
					1	2	3	4	5	6	7
75132/122550	S 05/42/00	W 046/51/00	16	100				11	11	11	11
75132/122615	S 07/09/00	W 047/11/00	17	60				11	11	11	11
75132/122640	S 08/35/00	W 047/31/00	18	60				11	11	11	11
75132/122705	S 10/02/00	W 047/51/00	19	50				11	11	11	11
75132/122730	S 11/29/00	W 048/12/00	20	10				11	11	11	11
75132/122755	S 12/55/00	W 048/33/00	21	0				11	11	11	11
75132/122820	S 14/21/00	W 048/53/00	22	0				11	11	11	11
75132/122845	S 15/47/00	W 049/14/00	23	0				11	11	11	11
75132/122910	S 17/13/00	W 049/35/00	24	0				11	11	11	11
75132/122930	S 18/22/00	W 049/52/00	25	0				11	11	11	11
75132/122955	S 19/48/00	W 050/13/00	26	0				11	11	11	11
75132/123025	S 21/32/00	W 050/38/00	27	0				11	11	11	11
75132/123050	S 22/58/00	W 051/00/00	28	20				11	11	11	11
75132/123115	S 24/24/00	W 051/23/00	29	30				11	11	11	11
75132/123140	S 25/50/00	W 051/46/00	30	50				11	11	11	11
75132/123205	S 27/17/00	W 052/09/00	31	90				11	11	11	11

* FIM *

UBS: ORDENE O CATALOGO POR ORBITA BASE E DATA DE PASSAGEM

INSTITUTO DE PESQUISAS ESPACIAIS (INPE)

DIVISAO DE BANCO DE DADOS - BANCO DE IMAGENS TERRESTRES

7/07/76 ORBITA BASE 206 DATA DE PASSAGEM 30/05/75 PAG 1

LANDSAT 1 ORBITA REAL 14513

IDENTIFICACAO	LATITUDE	LONGITUDE	PT	CN	RBV-QUALIDADE-MSS							
					1	2	3	4	5	6	7	
75150/122428	S 04/19/00	W 046/26/00	15	80				11	11	11	11	
75150/122453	S 05/45/00	W 046/51/00	16	0				11	11	11	11	
75150/122518	S 07/12/00	W 047/11/00	17	20				11	11	11	11	
75150/122543	S 08/38/00	W 047/31/00	18	60				11	11	11	11	
75150/122608	S 10/05/00	W 047/52/00	19	10				11	11	11	11	
75150/122633	S 11/31/00	W 048/12/00	20	20				11	11	11	11	
75150/122658	S 12/57/00	W 048/32/00	21	0				11	11	11	11	
75150/122723	S 14/24/00	W 048/52/00	22	0				11	11	11	11	
75150/122748	S 15/51/00	W 049/13/00	23	0				11	11	11	11	
75150/122813	S 17/18/00	W 049/35/00	24	0				11	11	11	11	
75150/122838	S 18/44/00	W 049/56/00	25	0				11	11	11	11	
75150/122903	S 20/11/00	W 050/17/00	26	50				11	11	11	11	
75150/122928	S 21/38/00	W 050/40/00	27	70				11	11	11	11	

* FIM *

UBS: ORDENE O CATALOGO POR ORBITA BASE E DATA DE PASSAGEM

INSTITUTO DE PESQUISAS ESPACIAIS (INPE)

DIVISAO DE BANCO DE DADOS - BANCO DE IMAGENS TERRESTRES

7/07/76 URBITA BASE 206 DATA DE PASSAGEM 17/06/75 PAG 1

LANDSAT 1 URBITA REAL 14764

IDENTIFICACAO	LATITUDE	LONGITUDE	PT	CN	RBV-QUALIDADE-MSS						
					1	2	3	4	5	6	7
75168/122211	N 00/02/00	W 045/30/00	12	90				11	11	11	11
75168/122236	S 01/24/00	W 045/48/00	13	90				11	11	11	11
75168/122301	S 02/50/00	W 046/06/00	14	90				11	11	11	11
75168/122326	S 04/17/00	W 046/24/00	15	20				11	11	11	11
75168/122351	S 05/44/00	W 046/50/00	16	80				11	11	11	11
75168/122416	S 07/11/00	W 047/10/00	17	10				11	11	11	11
75168/122441	S 08/38/00	W 047/30/00	18	0				11	11	11	11
75168/122506	S 10/04/00	W 047/50/00	19	80				11	11	11	11
75168/122531	S 11/30/00	W 048/11/00	20	70				11	11	11	11
75168/122556	S 12/57/00	W 048/31/00	21	0				11	11	11	11
75168/122621	S 14/23/00	W 048/52/00	22	0				11	12	12	12
75168/122646	S 15/50/00	W 049/14/00	23	0				11	11	11	12
75168/122711	S 17/17/00	W 049/34/00	24	0				11	11	11	11
75168/122736	S 18/43/00	W 049/55/00	25	0				11	11	11	11
75168/122801	S 20/11/00	W 050/16/00	26	0				11	11	11	11
75168/122826	S 21/37/00	W 050/38/00	27	0				11	11	11	11
75168/122851	S 23/03/00	W 051/00/00	28	0				11	11	11	11
75168/122916	S 24/29/00	W 051/22/00	29	10				11	11	11	11
75168/122941	S 25/56/00	W 051/45/00	30	50				11	11	11	11
75168/123006	S 27/22/00	W 052/09/00	31	0				11	11	11	11
75168/123031	S 28/48/00	W 052/33/00	32	0				11	11	11	11
75168/123056	S 30/15/00	W 052/57/00	33	0				11	11	11	11
75168/123121	S 31/41/00	W 053/22/00	34	0				11	11	11	11
75168/123142	S 32/53/00	W 053/43/00	35	70				11	11	11	11

* FIM *

UBS: ORDENE O CATALOGO POR ORBITA BASE E DATA DE PASSAGEM

INSTITUTO DE PESQUISAS ESPACIAIS (INPE)

DIVISAO DE BANCO DE DADOS - BANCO DE IMAGENS TERRESTRES

7/07/76 ORBITA BASE 206 DATA DE PASSAGEM 1/08/75 PAG 1

LANDSAT 2 ORBITA REAL 02660

IDENTIFICACAO	LATITUDE	LONGITUDE	PT	CN	RBV-QUALIDADE-MSS						
					1	2	3	4	5	6	7
75213/123225	S 00/04/00	W 045/23/00	12	80				11	11	11	11
75213/123250	S 01/30/00	W 045/41/00	13	80				11	11	11	11
75213/123315	S 02/57/00	W 045/59/00	14	90				11	11	11	11
75213/123340	S 04/23/00	W 046/17/00	15	20				11	11	11	11
75213/123405	S 05/50/00	W 046/43/00	16	0				11	11	11	11
75213/123430	S 07/17/00	W 047/04/00	17	0				11	11	11	11
75213/123455	S 08/44/00	W 047/24/00	18	0				11	11	11	11
75213/123520	S 10/11/00	W 047/44/00	19	0				11	11	11	11
75213/123545	S 11/38/00	W 048/04/00	20	30				11	11	11	11
75213/123610	S 13/05/00	W 048/24/00	21	50				11	11	11	11
75213/123635	S 14/32/00	W 048/44/00	22	40				11	11	11	11
75213/123700	S 15/58/00	W 049/05/00	23	30				11	11	11	11
75213/123725	S 17/25/00	W 049/26/00	24	30				11	11	11	11
75213/123750	S 18/51/00	W 049/47/00	25	60				11	11	11	11
75213/123815	S 20/18/00	W 050/09/00	26	40				11	11	11	11
75213/123840	S 21/44/00	W 050/31/00	27	30				11	11	11	11
75213/123905	S 23/10/00	W 050/53/00	28	0				11	11	11	11
75213/123930	S 24/36/00	W 051/16/00	29	0				11	11	11	11
75213/123955	S 26/03/00	W 051/39/00	30	0				11	11	11	11
75213/124020	S 27/30/00	W 052/02/00	31	0				11	11	11	11
75213/124045	S 28/55/00	W 052/26/00	32	0				11	11	11	11
75213/124059	S 29/43/00	W 052/39/00	33	20				11	11	11	11

* FIM *

OBS: ORDENE O CATALOGO POR ORBITA BASE E DATA DE PASSAGEM

INSTITUTO DE PESQUISAS ESPACIAIS (INPE)

DIVISAO DE BANCO DE DADOS - BANCO DE IMAGENS TERRESTRES

7/07/76 ORBITA BASE 206 DATA DE PASSAGEM 19/08/75 PAG 1

LANDSAT 2 ORBITA REAL 02911

IDENTIFICACAO	LATITUDE	LONGITUDE	PT	CN	RBV-QUALIDADE-MSS						
					1	2	3	4	5	6	7
75231/123323	S 05/51/00	W 046/36/00	16	60				11	11	11	11
75231/123348	S 07/17/00	W 046/56/00	17	0				11	11	11	11
75231/123413	S 08/44/00	W 047/17/00	18	0				11	11	11	11
75231/123438	S 10/11/00	W 047/37/00	19	0				11	11	11	11
75231/123503	S 11/37/00	W 047/58/00	20	0				11	11	11	11
75231/123528	S 13/03/00	W 048/18/00	21	0				11	11	11	11
75231/123553	S 14/30/00	W 048/39/00	22	0				11	11	11	11
75231/123618	S 15/56/00	W 049/00/00	23	0				11	11	11	11
75231/123643	S 17/23/00	W 049/20/00	24	0				11	11	11	11
75231/123708	S 18/49/00	W 049/42/00	25	0				11	11	11	11
75231/123733	S 20/15/00	W 050/03/00	26	0				11	11	11	11
75231/123758	S 21/41/00	W 050/25/00	27	0				11	11	11	11
75231/123823	S 23/07/00	W 050/48/00	28	10				11	11	11	11
75231/123848	S 24/34/00	W 051/10/00	29	30				11	11	11	11
75231/123913	S 26/00/00	W 051/33/00	30	60				11	11	11	11
75231/123938	S 27/26/00	W 051/57/00	31	30				11	11	11	11
75231/124003	S 28/52/00	W 052/21/00	32	0				11	11	11	11
75231/124028	S 30/18/00	W 052/45/00	33	30				11	11	11	11
75231/124118	S 33/10/00	W 053/34/00	35	40				11	11	11	11

* FIM *

UBS: ORDENE O CATALOGO POR ORBITA BASE E DATA DE PASSAGEM

INSTITUTO DE PESQUISAS ESPACIAIS (INPE)

DIVISÃO DE BANCO DE DADOS - BANCO DE IMAGENS TERRESTRES

15/12/76 ORBITA BASE 206 DATA DE PASSAGEM 24/02/76 PAG 1

LANDSAT 1 ORBITA REAL 18278

IDENTIFICACAO	LATITUDE	LONGITUDE	PT	CN	RBV-QUALIDADE-MSS						
					1	2	3	4	5	6	7
76055/120619	N 01/29/00	W 045/04/00	11	100				11	11	11	11
76055/120644	N 00/01/00	W 045/22/00	12	90				11	11	11	11
76055/120709	S 01/24/00	W 045/40/00	13	90				11	11	11	11
76055/120914	S 08/35/00	W 047/21/00	18	80				11	11	11	11
76055/120939	S 10/02/00	W 047/41/00	19	70				11	11	11	11
76055/121004	S 11/29/00	W 048/02/00	20	90				11	11	11	11
76055/121029	S 12/55/00	W 048/22/00	21	90				11	11	11	11
76055/121054	S 14/22/00	W 048/42/00	22	100				11	11	11	11
76055/121259	S 21/33/00	W 050/28/00	27	100				11	11	11	11
76055/121324	S 23/00/00	W 050/50/00	28	90				11	11	11	11
76055/121349	S 24/26/00	W 051/13/00	29	100				11	11	11	11
76055/121414	S 25/53/00	W 051/36/00	30	80				11	11	11	11
76055/121439	S 27/20/00	W 051/59/00	31	30				11	11	11	11
76055/121504	S 28/46/00	W 052/23/00	32	0				11	11	11	11
76055/121529	S 30/12/00	W 052/47/00	33	20				11	11	11	11
76055/121554	S 31/39/00	W 053/11/00	34	0				11	11	11	11
76055/121619	S 33/04/00	W 053/36/00	35	10				11	11	11	11
76055/121644	S 34/30/00	W 054/02/00	36	10				11	11	11	11
76055/121709	S 35/56/00	W 054/29/00	37	60				11	11	11	11

* FIM *

ORR: ORDENE O CATALOGO POR ORBITA BASE E DATA DE PASSAGEM

INSTITUTO DE PESQUISAS ESPACIAIS (INPE)

DIVISAO DE BANCO DE DADOS - BANCO DE IMAGENS TERRESTRES

15/12/76 ORBITA BASE 206 DATA DE PASSAGEM 11/06/76 PAG 1

LANDSAT 1 ORBITA REAL 19784

IDENTIFICACAO	LATITUDE	LONGITUDE	PT	CN	RBV-QUALIDADE-MSS						
					1	2	3	4	5	6	7
76163/115900	N 01/25/00	W 045/18/00	11	50				11	11	11	11
76163/115925	N 00/00/00	W 045/35/00	12	80				11	11	11	11
76163/115950	S 01/27/00	W 045/53/00	13	70				11	11	11	11
76163/120015	S 02/53/00	W 046/10/00	14	50				11	11	11	11
76163/120040	S 04/20/00	W 046/29/00	15	10				11	11	11	11
76163/120105	S 05/47/00	W 046/56/00	16	0				11	11	11	11
76163/120130	S 07/15/00	W 047/17/00	17	0				11	11	11	11
76163/120155	S 08/41/00	W 047/37/00	18	0				11	11	11	11
76163/120220	S 10/06/00	W 047/57/00	19	0				11	11	11	11
76163/120245	S 11/32/00	W 048/17/00	20	0				11	11	11	11
76163/120310	S 12/58/00	W 048/37/00	21	10				11	11	11	11
76163/120335	S 14/25/00	W 048/56/00	22	10				11	11	11	11
76163/120400	S 15/51/00	W 049/17/00	23	50				11	11	11	11
76163/120720	S 27/22/00	W 052/11/00	31	90				11	11	11	11
76163/120745	S 28/48/00	W 052/35/00	32	60				11	11	11	11
76163/120810	S 30/14/00	W 053/00/00	33	0				11	11	11	11
76163/120835	S 31/40/00	W 053/25/00	34	10				11	11	11	11
76163/120900	S 33/06/00	W 053/49/00	35	50				11	11	11	11
76163/120925	S 34/32/00	W 054/15/00	36	70				11	11	11	11
76163/120950	S 35/57/00	W 054/42/00	37	50				11	11	11	11
76163/121015	S 37/23/00	W 055/09/00	38	60				11	11	11	11
76163/121040	S 38/49/00	W 055/37/00	39	60				11	11	11	11
76163/121105	S 40/15/00	W 056/05/00	40	80				11	11	11	11
76163/121130	S 41/40/00	W 056/35/00	41	80				11	11	11	11
76163/121155	S 43/05/00	W 057/07/00	42	70				11	11	11	11

* FIM *

ORS: ORDENE O CATALOGO POR ORBITA BASE E DATA DE PASSAGEM

INSTITUTO DE PESQUISAS ESPACIAIS (INPE)

DIVISAO DE BANCO DE DADOS - BANCO DE IMAGENS TERRESTRES

7/07/76 ORBITA BASE 207 DATA DE PASSAGEM 17/06/75 PAG 1

LANDSAT 1 ORBITA REAL 14765

IDENTIFICACAO	LATITUDE	LONGITUDE	PT	CN	RBV-QUALIDADE-MSS							
					1	2	3	4	5	6	7	
75168/140707	S 05/45/00	W 072/39/00	16	80					11	11	11	11
75168/140732	S 07/11/00	W 072/59/00	17	10					11	11	11	11
75168/140754	S 08/27/00	W 073/16/00	18	0					11	11	11	11

* FIM *

OBS: ORDENE O CATALOGO POR ORBITA BASE E DATA DE PASSAGEM

INSTITUTO DE PESQUISAS ESPACIAIS (INPE)

DIVISAO DE BANCO DE DADOS - BANCO DE IMAGENS TERRESTRE:

15/12/76 ORBITA BASE 207 DATA DE PASSAGEM 17/07/76 PAG 1

LANDSAT 1 ORBITA REAL 20287

IDENTIFICACAO	LATITUDE	LONGITUDE	PT	CN	RBV-QUALIDADE-MSS							
					1	2	3	4	5	6	7	
76199/133859	N 02/54/00	W 070/47/00	10	90				11	11	11	11	
76199/133924	N 01/27/00	W 071/05/00	11	90				11	11	11	11	
76199/133949	N 00/00/00	W 071/23/00	12	60				11	11	11	11	
76199/134014	S 01/26/00	W 071/41/00	13	80				11	11	11	11	
76199/134039	S 02/52/00	W 071/59/00	14	100				11	11	11	11	
76199/134104	S 04/19/00	W 072/17/00	15	50				11	11	11	11	
76199/134129	S 05/46/00	W 072/42/00	16	80				11	11	11	11	
76199/134154	S 07/13/00	W 073/02/00	17	40				11	11	11	11	
76199/134219	S 08/39/00	W 073/22/00	18	90				11	11	11	11	
76199/134244	S 10/06/00	W 073/42/00	19	80				11	11	11	11	
76199/134309	S 11/33/00	W 074/02/00	20	60				11	11	11	11	
76199/134334	S 13/00/00	W 074/22/00	21	10				11	11	11	11	
76199/134359	S 14/27/00	W 074/43/00	22	20				11	11	11	11	

* FIM *

ORS: ORDENE O CATALOGO POR ORBITA BASE E DATA DE PASSAGEM

INSTITUTO DE PESQUISAS ESPACIAIS (INPE)

DIVISAO DE BANCO DE DADOS - BANCO DE IMAGENS TERRESTRES

7/07/76 ORBITA BASE 220 DATA DE PASSAGEM 28/06/73 PAG 1

LANDSAT 1 ORBITA REAL 04738

IDENTIFICACAO	LATITUDE	LONGITUDE	PT	CN	RBV-QUALIDADE-MSS						
					1	2	3	4	5	6	7
73179/124946	N 01/26/00	W 046/42/00	11	80				11	11	11	21
73179/125011	N 00/00/00	W 046/00/00	12	80				11	11	11	21
73179/125036	S 01/26/00	W 047/19/00	13	100				11	11	11	11
73179/125101	S 02/53/00	W 047/37/00	14	100				11	11	21	11
73179/125126	S 04/20/00	W 047/56/00	15	100				11	11	21	11
73179/125151	S 05/46/00	W 048/22/00	16	100				11	11	21	11
73179/125331	S 11/31/00	W 049/43/00	20	80				11	11	21	11
73179/125356	S 12/58/00	W 050/03/00	21	80				11	11	21	11
73179/125421	S 14/24/00	W 050/24/00	22	60				11	11	11	11
73179/125446	S 15/51/00	W 050/45/00	23	40				11	11	11	11
73179/125511	S 17/17/00	W 051/06/00	24	80				11	11	21	11
73179/125626	S 21/36/00	W 052/11/00	27	40				11	11	11	11
73179/125651	S 23/01/00	W 052/32/00	28	0				11	11	11	11
73179/125716	S 24/27/00	W 052/55/00	29	50				11	11	11	11
73179/125741	S 25/54/00	W 053/18/00	30	60				11	11	11	11
73179/125806	S 27/20/00	W 053/42/00	31	60				11	11	11	11
73179/125831	S 28/46/00	W 054/06/00	32	40				11	11	21	11
73179/125856	S 30/12/00	W 054/31/00	33	80				11	11	21	11

* FIM *

UBS: ORDENE O CATALOGO POR ORBITA BASE E DATA DE PASSAGEM

INSTITUTO DE PESQUISAS ESPACIAIS (INPE)

DIVISAO DE BANCO DE DADOS - BANCO DE IMAGENS TERRESTRES

7/07/76 ORBITA BASE 220 DATA DE PASSAGEM 3/08/73 PAG 1

LANDSAT 1 ORBITA REAL 05240

IDENTIFICACAO	LATITUDE	LONGITUDE	PT	CN	RBV=QUALIDADE=MSS							
					1	2	3	4	5	6	7	
/3215/124919	N 01/26/00	W 046/43/00	11	20				11	11	11	11	
/3215/125009	S 01/26/00	W 047/18/00	13	30				11	11	21	11	
/3215/125034	S 02/53/00	W 047/37/00	14	40				11	11	11	11	
/3215/125059	S 04/19/00	W 047/55/00	15	0				11	11	21	11	
/3215/125124	S 05/45/00	W 048/21/00	16	0				11	11	11	11	
/3215/125149	S 07/11/00	W 048/41/00	17	0				11	11	21	11	
/3215/125214	S 08/37/00	W 049/01/00	18	0				11	11	21	11	
/3215/125239	S 10/04/00	W 049/22/00	19	0				11	11	21	11	
/3215/125304	S 11/30/00	W 049/42/00	20	10				11	11	21	11	
/3215/125329	S 12/57/00	W 050/02/00	21	30				11	11	21	11	
/3215/125354	S 14/24/00	W 050/23/00	22	0				11	11	21	11	
/3215/125419	S 15/50/00	W 050/44/00	23	30				11	11	21	11	
/3215/125444	S 17/17/00	W 051/06/00	24	50				11	11	21	11	
/3215/125509	S 18/43/00	W 051/27/00	25	20				11	11	21	11	
/3215/125534	S 20/09/00	W 051/49/00	26	40				11	11	21	11	
/3215/125559	S 21/36/00	W 052/11/00	27	70				11	11	21	11	
/3215/125624	S 23/01/00	W 052/33/00	28	50				11	11	11	11	
/3215/125649	S 24/27/00	W 052/55/00	29	80				11	11	21	11	

* F I M *

UBS: ORDENE O CATALOGO POR ORBITA BASE E DATA DE PASSAGEM

INSTITUTO DE PESQUISAS ESPACIAIS (INPE)

DIVISAO DE BANCO DE DADOS - BANCO DE IMAGENS TERRESTRES

7/07/76 ORBITA BASE 220 DATA DE PASSAGEM 23/06/74 PAG 1

LANDSAT 1 ORBITA REAL 09758

IDENTIFICACAO	LATITUDE	LONGITUDE	PT	CN	RBV-QUALIDADE-MSS						
					1	2	3	4	5	6	7
74174/124240	N 00/00/00	W 046/57/00	12	50				11	11	11	11
74174/124305	S 01/27/00	W 047/15/00	13	50				11	11	11	11
74174/124330	S 02/54/00	W 047/33/00	14	90				11	11	11	11
74174/124355	S 04/21/00	W 047/51/00	15	90				11	11	11	11
74174/124420	S 05/48/00	W 048/17/00	16	50				11	11	11	11
74174/124445	S 07/14/00	W 048/37/00	17	0				11	11	11	11
74174/124510	S 08/40/00	W 048/57/00	18	0				12	12	12	12
74174/124535	S 10/07/00	W 049/17/00	19	0				11	11	11	11
74174/124600	S 11/33/00	W 049/38/00	20	0				11	11	11	11
74174/124625	S 13/01/00	W 049/58/00	21	0				11	11	11	11
74174/124650	S 14/27/00	W 050/19/00	22	0				11	11	11	11
74174/124715	S 15/54/00	W 050/40/00	23	40				11	11	11	11
74174/124740	S 17/21/00	W 051/01/00	24	70				11	11	11	11
74174/124855	S 21/41/00	W 052/05/00	27	30				11	11	11	11
74174/124920	S 23/07/00	W 052/27/00	28	0				11	11	11	11
74174/124945	S 24/34/00	W 052/50/00	29	0				11	11	11	11
74174/125010	S 26/00/00	W 053/13/00	30	0				11	11	11	11
74174/125035	S 27/26/00	W 053/37/00	31	0				11	11	11	11
74174/125100	S 28/52/00	W 054/01/00	32	0				11	11	21	11
74174/125125	S 30/18/00	W 054/25/00	33	0				11	11	21	11
74174/125150	S 31/44/00	W 054/50/00	34	20				11	11	21	11

* F I M *

UBS: ORDENE O CATALOGO POR ORBITA BASE E DATA DE PASSAGEM

INSTITUTO DE PESQUISAS ESPACIAIS (INPE)

DIVISAO DE BANCO DE DADOS - BANCO DE IMAGENS TERRESTRES

7/07/76 ORBITA BASE 220 DATA DE PASSAGEM 7/04/75 PAG 1

LANDSAT 1 ORBITA REAL 13774

IDENTIFICACAO	LATITUDE	LONGITUDE	PT	CN	RBV=QUALIDADE=MSS							
					1	2	3	4	5	6	7	
75097/123531	S 13/00/00	W 050/01/00	21	00				11	11	11	11	
75097/123556	S 14/27/00	W 050/21/00	22	70				12	12	12	12	
75097/123621	S 15/53/00	W 050/42/00	23	30				12	12	12	12	
75097/123646	S 17/20/00	W 051/02/00	24	30				12	12	12	12	
75097/123711	S 18/47/00	W 051/24/00	25	30				11	11	11	11	
75097/123736	S 20/13/00	W 051/46/00	26	0				11	11	11	11	
75097/123801	S 21/39/00	W 052/07/00	27	10				11	11	11	11	
75097/123826	S 23/05/00	W 052/29/00	28	40				11	11	11	11	
75097/123851	S 24/31/00	W 052/52/00	29	30				11	11	11	11	
75097/123916	S 25/57/00	W 053/14/00	30	50				11	11	11	11	
75097/123941	S 27/23/00	W 053/38/00	31	40				11	11	11	11	
75097/124006	S 28/49/00	W 054/01/00	32	40				11	11	11	11	
75097/124031	S 30/15/00	W 054/26/00	33	30				11	11	11	11	
75097/124056	S 31/41/00	W 054/50/00	34	30				11	11	11	11	
75097/124115	S 32/45/00	W 055/09/00	35	20				11	11	11	11	

* FIM *

OBS: ORDENE O CATALOGO POR ORBITA BASE E DATA DE PASSAGEM

INSTITUTO DE PESQUISAS ESPACIAIS (INPE)

DIVISAO DE BANCO DE DADOS * BANCO DE IMAGENS TERRESTRES

770776 URBITA BASE 220 DATA DE PASSAGEM 25/04/75 PAG 1

LANDSAT 1 URBITA REAL 14025

IDENTIFICACAO	LATITUDE	LONGITUDE	PT	CN	RBV=QUALIDADE=MSS						
					1	2	3	4	5	6	7
75115/123408	S 11/34/00	w 049/39/00	20	20				11	11	11	11
75115/123433	S 13/00/00	w 050/00/00	21	20				11	11	11	11
75115/123458	S 14/26/00	w 050/20/00	22	0				11	11	11	11
75115/123523	S 15/52/00	w 050/41/00	23	10				11	11	11	11
75115/123548	S 17/19/00	w 051/02/00	24	30				11	11	11	11
75115/123613	S 18/45/00	w 051/24/00	25	20				11	11	11	11
75115/123638	S 20/11/00	w 051/45/00	26	0				11	11	11	11
75115/123703	S 21/37/00	w 052/07/00	27	10				11	11	11	11
75115/123728	S 23/03/00	w 052/29/00	28	10				11	11	11	11
75115/123753	S 24/29/00	w 052/51/00	29	0				11	11	11	11
75115/123818	S 25/55/00	w 053/15/00	30	40				11	11	11	11
75115/123843	S 27/21/00	w 053/38/00	31	60				11	11	11	11
75115/123908	S 28/47/00	w 054/01/00	32	50				11	11	11	11
75115/123933	S 30/13/00	w 054/25/00	33	70				11	11	11	11
75115/123958	S 31/38/00	w 054/49/00	34	60				11	11	11	11
75115/124023	S 33/05/00	w 055/14/00	35	60				11	11	11	11

* FIM *

UBS: ORDENE O CATALOGO POR URBITA BASE E DATA DE PASSAGEM

INSTITUTO DE PESQUISAS ESPACIAIS (INPE)

DIVISAO DE BANCO DE DADOS - BANCO DE IMAGENS TERRESTRES

7/07/76 URBITA BASE 220 DATA DE PASSAGEM 13/05/75 PAG 1

LANDSAT 1 ORBITA REAL 14276

IDENTIFICACAO	LATITUDE	LONGITUDE	PT	CN	RBV-QUALIDADE-MSS							
					1	2	3	4	5	6	7	
75133/122927	N 01/26/00	W 046/42/00	11	60					11	11	11	21
75133/123222	S 08/40/00	W 048/59/00	18	30					11	11	11	11
75133/123247	S 10/06/00	W 049/19/00	19	20					11	11	11	11
75133/123312	S 11/32/00	W 049/40/00	20	0					11	11	11	11
75133/123337	S 12/57/00	W 050/00/00	21	0					11	11	11	11
75133/123402	S 14/23/00	W 050/20/00	22	0					11	11	11	11
75133/123427	S 15/50/00	W 050/41/00	23	0					11	11	11	11
75133/123452	S 17/16/00	W 051/02/00	24	0					11	11	11	11
75133/123517	S 18/42/00	W 051/23/00	25	10					11	11	11	11
75133/123542	S 20/09/00	W 051/45/00	26	10					11	11	11	11
75133/123607	S 21/35/00	W 052/06/00	27	0					11	11	11	11
75133/123632	S 23/01/00	W 052/28/00	28	10					11	11	11	11
75133/123657	S 24/28/00	W 052/50/00	29	10					11	11	11	11
75133/123722	S 25/54/00	W 053/13/00	30	30					11	11	11	11

* FIM *

UBS: ORDENE O CATALOGO POR ORBITA BASE E DATA DE PASSAGEM

INSTITUTO DE PESQUISAS ESPACIAIS (INPE)

DIVISAO DE BANCO DE DADOS - BANCO DE IMAGENS TERRESTRES

11/07/76 ORBITA BASE 220 DATA DE PASSAGEM 31/05/75 PAG 1

LANDSAT 1 ORBITA REAL 14527

IDENTIFICACAO	LATITUDE	LONGITUDE	PT	CN	RBV-QUALIDADE-MSS						
					1	2	3	4	5	6	7
75151/123009	S 04/18/00	W 047/52/00	15	60				11	11	11	11
75151/123034	S 05/44/00	W 048/17/00	16	30				11	11	11	11
75151/123059	S 07/11/00	W 048/38/00	17	20				11	11	11	11
75151/123124	S 08/38/00	W 048/59/00	18	20				11	11	11	11
75151/123149	S 10/05/00	W 049/18/00	19	30				11	11	11	11
75151/123214	S 11/31/00	W 049/38/00	20	20				11	11	11	11
75151/123239	S 12/58/00	W 049/58/00	21	20				11	11	11	11
75151/123304	S 14/24/00	W 050/19/00	22	0				11	11	11	11
75151/123329	S 15/51/00	W 050/41/00	23	0				11	11	11	11
75151/123354	S 17/17/00	W 051/02/00	24	0				11	11	11	11
75151/123419	S 18/44/00	W 051/23/00	25	0				11	11	11	11
75151/123444	S 20/10/00	W 051/45/00	26	0				11	11	11	11
75151/123509	S 21/37/00	W 052/08/00	27	40				11	11	11	11

* FIM *

UBS: ORDENE O CATALOGO POR ORBITA BASE E DATA DE PASSAGEM

INSTITUTO DE PESQUISAS ESPACIAIS (INPE)

DIVISAO DE BANCO DE DADOS - BANCO DE IMAGENS TER ESTRES

7/07/76 ORBITA BASE 220 DATA DE PASSAGEM 18/06/75 PAG 1
 LANDSAT 1 ORBITA REAL 14778

IDENTIFICACAO	LATITUDE	LONGITUDE	PT	CN	RBV-QUALIDADE-MSS						
					1	2	3	4	5	6	7
75169/122703	N 02/50/00	W 046/23/00	10	40				11	11	11	11
75169/122728	N 01/23/00	W 046/40/00	11	40				11	11	11	11
75169/122753	S 00/01/00	W 046/57/00	12	70				11	11	11	11
75169/122818	S 01/30/00	W 047 16/00	13	60				11	11	11	11
75169/122843	S 02/56/00	W 047/34/00	14	50				11	11	11	11
75169/122908	S 04/23/00	W 047/52/00	15	0				11	11	11	11
75169/122933	S 05/50/00	W 047/37/00	16	0				11	11	11	11
75169/122958	S 07/17/00	W 048/38/00	17	10				11	11	11	11
75169/123023	S 08/43/00	W 048/58/00	18	60				11	11	11	11
75169/123048	S 10/09/00	W 049/38/00	19	10				11	11	11	11
75169/123113	S 11/36/00	W 049/58/00	20	0				11	11	11	11
75169/123138	S 13/03/00	W 049/58/00	21	0				11	11	11	11
75169/123203	S 14/30/00	W 050/19/00	22	0				11	11	11	11
75169/123228	S 15/56/00	W 050/40/00	23	0				11	11	11	11
75169/123253	S 17/23/00	W 051/01/00	24	0				11	11	11	11
75169/123318	S 18/50/00	W 051/22/00	25	0				11	11	11	11
75169/123343	S 20/17/00	W 051/44/00	26	0				11	11	11	11
75169/123408	S 21/43/00	W 052/06/00	27	0				11	11	11	11
75169/123433	S 23/09/00	W 052/29/00	28	0				11	11	11	11
75169/123458	S 24/35/00	W 052/52/00	29	0				11	11	11	11
75169/123523	S 26/02/00	W 053/15/00	30	0				11	11	11	11
75169/123548	S 27/28/00	W 053/39/00	31	0				11	11	11	11
75169/123613	S 28/54/00	W 054/03/00	32	0				11	11	11	11
75169/123638	S 30/21/00	W 054/27/00	33	0				11	11	11	11
75169/123703	S 31/46/00	W 054/51/00	34	0				11	11	11	11
75169/123724	S 32/58/00	W 055/12/00	35	0				11	11	11	11

* FIM *

UBSI ORDENE O CATALOGO POR ORBITA BASE E DATA DE PASSAGEM

INSTITUTO DE PESQUISAS ESPACIAIS (INPE)

DIVISAO DE BANCO DE DADOS - BANCO DE IMAGENS TERRESTRES

11/07/76 ORBITA BASE 220 DATA DE PASSAGEM 2/08/75 PAG 1

LANDSAT 2 ORBITA REAL 0267*

IDENTIFICACAO	LATITUDE	LONGITUDE	PT	CN	RBV=QUALIDADE=MSB						
					1	2	3	4	5	6	7
75214/123833	S 01/31/00	W 047/06/00	13	80				11	11	11	11
75214/123858	S 02/58/00	W 047/25/00	14	80				11	11	11	11
75214/123923	S 04/25/00	W 047/43/00	15	20				11	11	11	11
75214/123948	S 05/51/00	W 048/09/00	16	0				11	11	11	11
75214/124013	S 07/18/00	W 048/30/00	17	0				11	11	11	11
75214/124038	S 08/45/00	W 048/50/00	18	0				11	11	11	11
75214/124103	S 10/12/00	W 049/10/00	19	0				11	11	11	11
75214/124128	S 11/39/00	W 049/30/00	20	20				11	11	11	11
75214/124153	S 13/06/00	W 049/50/00	21	80				11	11	11	11
75214/124218	S 14/32/00	W 050/12/00	22	70				12	12	12	12
75214/124243	S 15/59/00	W 050/32/00	23	70				12	12	12	12
75214/124308	S 17/26/00	W 050/52/00	24	70				11	11	11	11
75214/124333	S 18/52/00	W 051/13/00	25	70				11	11	11	11
75214/124358	S 20/18/00	W 051/35/00	26	40				11	11	11	11
75214/124423	S 21/45/00	W 051/56/00	27	0				11	11	11	11
75214/124448	S 23/11/00	W 052/18/00	28	20				11	11	11	11
75214/124513	S 24/37/00	W 052/41/00	29	0				11	11	11	11
75214/124538	S 26/04/00	W 053/04/00	30	0				11	11	11	11
75214/124603	S 27/30/00	W 053/28/00	31	0				11	11	11	11
75214/124628	S 28/57/00	W 053/52/00	32	70				11	11	11	11
75214/124653	S 30/23/00	W 054/17/00	33	100				11	11	11	11
75214/124718	S 31/48/00	W 054/42/00	34	80				11	11	11	11

* F I M *

UBS: ORDENE O CATALOGO POR ORBITA BASE E DATA DE PASSAGEM

INSTITUTO DE PESQUISAS ESPACIAIS (INPE)

DIVISÃO DE BANCO DE DADOS - BANCO DE IMAGENS TERRESTRES

15/12/76 ORBITA BASE 220 DATA DE PASSAGEM 12/06/76 PAG 1

LANDSAT 1 ORBITA REAL 19798

IDENTIFICACAO	LATITUDE	LONGITUDE	PT	CN	RBV-QUALIDADE-MSS						
					1	2	3	4	5	6	7
76164/120415	N 02/53/00	W 046/26/00	10	80				11	11	11	11
76164/120440	N 01/26/00	W 046/44/00	11	80				11	11	11	11
76164/120505	N 00/00/00	W 047/02/00	12	70				11	11	11	11
76164/120530	S 01/25/00	W 047/20/00	13	20				11	11	11	11
76164/120555	S 02/52/00	W 047/37/00	14	50				11	11	11	11
76164/120620	S 04/19/00	W 047/55/00	15	30				11	11	11	11
76164/120645	S 05/46/00	W 048/21/00	16	0				11	11	11	11
76164/120710	S 07/13/00	W 048/40/00	17	0				11	11	11	11
76164/120735	S 08/40/00	W 049/00/00	18	0				11	11	11	11
76164/ 20800	S 10/06/00	W 049/21/00	19	0				11	11	11	11
76164/'20825	S 11/32/00	W 049/42/00	20	0				11	11	11	11
76164/120850	S 12/58/00	W 050/02/00	21	0				11	11	11	11
76164/120915	S 14/25/00	W 050/23/00	22	0				11	11	11	11
76164/120940	S 15/51/00	W 050/44/00	23	0				11	21	11	11
76164/121005	S 17/18/00	W 051/05/00	24	50				11	11	11	11
76164/121030	S 18/45/00	W 051/26/00	25	70				11	11	11	11
76164/121055	S 20/12/00	W 051/47/00	26	90				11	11	11	11
76164/121120	S 21/38/00	W 052/10/00	27	100				11	11	11	11
76164/121145	S 23/05/00	W 052/32/00	28	80				11	11	11	11
76164/121210	S 24/31/00	W 052/53/00	29	40				11	11	11	11
76164/121235	S 25/56/00	W 053/15/00	30	50				11	11	11	11
76164/121300	S 27/22/00	W 053/38/00	31	90				11	11	11	11
76164/121325	S 28/48/00	W 054/01/00	32	100				11	11	11	11
76164/121350	S 30/14/00	W 054/25/00	33	30				11	11	11	11
76164/121415	S 31/40/00	W 054/49/00	34	10				11	11	11	11
76164/121440	S 33/06/00	W 055/15/00	35	50				11	11	21	11
76164/121505	S 34/32/00	W 055/42/00	36	20				11	11	11	11
76164/121530	S 35/57/00	W 056/09/00	37	70				11	11	21	11
76164/121555	S 37/22/00	W 056/37/00	38	40				11	11	21	11
76164/121616	S 38/34/00	W 057/00/00	39	30				21	11	21	21

* FIM *

URS: ORDENE O CATALOGO POR ORBITA BASE E DATA DE PASSAGEM

INSTITUTO DE PESQUISAS ESPACIAIS (INPE)

DIVISAO DE BANCO DE DADOS - BANCO DE IMAGENS TERRESTRES

7/07/76 ORBITA BASE 221 DATA DE PASSAGEM 4/10/75 PAG 1

LANDSAT 1 ORBITA REAL 16285

IDENTIFICACAO	LATITUDE	LONGITUDE	PT	CN	RBV-QUALIDADE-MSS						
					1	2	3	4	5	6	7
75277/140538	S 02/54/00	W 073/17/00	14	50				11	11	11	11
75277/140603	S 04/20/00	W 073/35/00	15	10				11	11	11	11
75277/140628	S 05/46 00	W 074/00/00	16	0				11	11	11	11
75277/140653	S 07/13/00	W 074/20/00	17	0				11	11	11	11
75277/140711	S 08/16/00	W 074/35/00	18	0				11	11	11	11

* FIM *

OBSE: ORDENE O CATALOGO POR ORBITA BASE E DATA DE PASSAGEM

INSTITUTO DE PESQUISAS ESPACIAIS (INPE)

DIVISAO DE BANCO DE DADOS - BANCO DE IMAGENS TERRESTRES

15/12/76 ORBITA BASE 221 DATA DE PASSAGEM 2/01/76 PAG 1

LANDSAT 1 ORBITA REAL 17540

IDENTIFICACAO	LATITUDE	LONGITUDE	PT	CN	RRV-QUALIDADE-MSS						
					1	2	3	4	5	6	7
76002/140004	S 03/04/00	W 073/19/00	14	10				11	11	21	11
76002/140027	S 04/23/00	W 073/35/00	15	10				11	11	11	11
76002/140052	S 05/50/00	W 074/01/00	16	30				11	11	11	11
76002/140117	S 07/16/00	W 074/20/00	17	30				11	11	11	11
76002/140137	S 08/25/00	W 074/37/00	18	30				11	11	11	11

* FIM *

URS: ORDENE O CATALOGO POR ORBITA BASE E DATA DE PASSAGEM

INSTITUTO DE PESQUISAS ESPACIAIS (INPE)

DIVISAO DE BANCO DE DADOS - BANCO DE IMAGENS TERRESTRES

15/12/76 ORBITA BASE 221 DATA DE PASSAGEM 25/05/76 PAG 1

LANDSAT 1 ORBITA REAL 19548

IDENTIFICACAO	LATITUDE	LONGITUDE	PT	CN	RBV-QUALIDADE-MSS							
					1	2	3	4	5	6	7	
76146/134959	S 01/26/00	W 073/07/00	13	100				11	11	11	11	
76146/135024	S 02/53/00	W 073/25/00	14	100				11	11	11	11	
76146/135049	S 04/20/00	W 073/43/00	15	100				11	11	11	11	
76146/135114	S 05/46/00	W 074/09/00	16	70				11	11	11	11	
76146/135139	S 07/13/00	W 074/29/00	17	60				11	11	11	11	
76146/135204	S 08/40/00	W 074/49/00	18	80				11	11	11	11	
76146/135229	S 10/07/00	W 075/09/00	19	70				11	11	11	11	

* FIM *

ORBS: ORDENE O CATALOGO POR ORBITA BASE E DATA DE PASSAGEM

INSTITUTO DE PESQUISAS ESPACIAIS (INPE)

DIVISAO DE BANCO DE DADOS - BANCO DE IMAGENS TERRESTRES

15/12/76 ORBITA BASE 221 DATA DE PASSAGEM 30/06/76 PAG 1

LANDSAT 1 ORBITA REAL 20050

IDENTIFICACAO	LATITUDE	LONGITUDE	PT	CN	RBV-QUALIDADE-MSS							
					1	2	3	4	5	6	7	
76182/134953	S 10/07/00	W 075/10/00	19	100				11	11	11	11	
76182/135018	S 11/33/00	W 075/31/00	20	80				11	11	11	11	
76182/135043	S 13/00/00	W 075/51/00	21	50				11	11	11	11	
* FIM *												

ORS: ORDENE O CATALOGO POR ORBITA BASE E DATA DE PASSAGEM

INSTITUTO DE PESQUISAS ESPACIAIS (INPE)

DIVISAO DE BANCO DE DADOS - BANCO DE IMAGENS TERRESTRES

7/07/76 ORBITA BASE 234 DATA DE PASSAGEM 29/06/73 PAG 1

LANDSAT 1 ORBITA REAL 04752

IDENTIFICACAO	LATITUDE	LONGITUDE	PT	CN	RBV-QUALIDADE-MSS							
					1	2	3	4	5	6	7	
73180/125529	N 01/29/00	W 048/08/00	11	70				11	11	11	21	
73180/125554	N 00/02/00	W 048/27/00	12	70				11	11	11	21	
73180/125619	S 01/24/00	W 048/45/00	13	80				11	11	21	21	
73180/125644	S 02/51/00	W 049/04/00	14	100				11	11	21	11	
73180/125709	S 04/17/00	W 049/22/00	15	80				11	11	21	11	
73180/125734	S 05/43/00	W 049/48/00	16	60				11	11	11	11	
73180/125759	S 07/10/00	W 050/08/00	17	100				11	11	11	11	
73180/125824	S 08/36/00	W 050/28/00	18	80				12	12	12	12	
73180/125849	S 10/02/00	W 050/49/00	19	40				11	12	12	12	
73180/125914	S 11/28/00	W 051/09/00	20	30				11	11	11	11	
73180/125939	S 12/55/00	W 051/29/00	21	30				11	11	11	11	
73180/130004	S 14/22/00	W 051/50/00	22	80				11	11	11	11	
73180/130029	S 15/48/00	W 052/12/00	23	60				11	11	11	11	
73180/130054	S 17/14/00	W 052/33/00	24	80				11	11	11	11	
73180/130119	S 18/42/00	W 052/54/00	25	40				11	11	21	11	
73180/130144	S 20/09/00	W 053/15/00	26	0				11	11	21	11	
73180/130209	S 21/35/00	W 053/37/00	27	0				11	11	21	11	
73180/130234	S 23/00/00	W 053/59/00	28	10				11	11	11	11	
73180/130259	S 24/27/00	W 054/23/00	29	0				11	11	11	11	
73180/130324	S 25/52/00	W 054/46/00	30	30				11	11	11	11	
73180/130349	S 27/17/00	W 055/09/00	31	20				11	11	11	11	
73180/130414	S 28/43/00	W 055/33/00	32	0				11	11	21	11	
73180/130439	S 30/09/00	W 055/57/00	33	60				11	11	11	11	
73180/130459	S 31/18/00	W 056/16/00	34	70				11	11	21	11	

* FIM *

UBS: ORDENE O CATALOGO POR ORBITA BASE E DATA DE PASSAGEM

INSTITUTO DE PESQUISAS ESPACIAIS (INPE)

DIVISAO DE BANCO DE DADOS - BANCO DE IMAGENS TERRESTRES

7/07/76 ORBITA BASE 234 DATA DE PASSAGEM 4/08/73 PAG 1

LANDSAT 1 ORBITA REAL 05254

IDENTIFICACAO	LATITUDE	LONGITUDE	PT	CN	RBV-QUALIDADE-MSS							
					1	2	3	4	5	6	7	
73216/125618	S 02/54/00	W 049/03/00	14	20				11	11	11	11	
73216/125643	S 04/21/00	W 049/21/00	15	20				11	11	11	11	
73216/125708	S 05/47/00	W 049/47/00	16	10				11	11	11	11	
73216/125733	S 07/13/00	W 050/08/00	17	50				11	11	11	11	
73216/125758	S 08/39/00	W 050/28/00	18	10				11	11	11	11	
73216/125823	S 10/06/00	W 050/49/00	19	0				11	11	11	11	
73216/125848	S 11/33/00	W 051/09/00	20	0				11	11	11	11	
73216/125913	S 12/58/00	W 051/29/00	21	0				11	11	11	11	
73216/125938	S 14/25/00	W 051/50/00	22	0				11	11	11	11	
73216/130003	S 15/53/00	W 052/11/00	23	0				11	11	11	11	
73216/130028	S 17/19/00	W 052/32/00	24	70				11	11	11	11	
73216/130043	S 24/29/00	W 054/21/00	29	80				11	11	11	11	
73216/130258	S 25/56/00	W 054/44/00	30	40				11	11	11	11	
73216/130323	S 27/23/00	W 055/08/00	31	60				11	11	11	11	
73216/130348	S 28/50/00	W 055/32/00	32	20				11	11	11	11	

* FIM *

UBS: ORDENE O CATALOGO POR ORBITA BASE E DATA DE PASSAGEM

INSTITUTO DE PESQUISAS ESPACIAIS (INPE)

DIVISAO DE BANCO DE DADOS - BANCO DE IMAGENS TERRESTRES

7/07/76 ORBITA BASE 234 DATA DE PASSAGEM 22/08/73 PAG 1

LANDSAT 1 ORBITA REAL 05505

IDENTIFICACAO	LATITUDE	LONGITUDE	PT	CN	RBV-QUALIDADE-MSS							
					1	2	3	4	5	6	7	
73234/125445	N 01/27/00	W 048/07/00	11	50				11	11	11	11	
73234/125410	N 00/01/00	W 048/25/00	12	70				11	11	21	21	
73234/125535	S 01/25/00	W 048/43/00	13	70				11	11	11	11	
73234/125600	S 02/52/00	W 049/01/00	14	60				21	11	11	11	
73234/125625	S 04/19/00	W 049/19/00	15	40				11	11	11	11	
73234/125650	S 05/45/00	W 049/46/00	16	0				21	11	11	11	
73234/12571	S 07/12/00	W 050/06/00	17	10				11	11	11	11	
73234/125740	S 08/38/00	W 050/26/00	18	30				11	11	21	11	
73234/125805	S 10/04/00	W 050/47/00	19	50				11	11	21	11	
73234/125830	S 11/31/00	W 051/07/00	20	60				11	11	21	11	
73234/125855	S 12/58/00	W 051/28/00	21	10				11	11	11	11	
73234/12592	S 14/24/00	W 051/48/00	22	30				11	11	11	11	
73234/125945	S 15/51/00	W 052/09/00	23	60				11	11	11	11	
73234/130010	S 17/18/00	W 052/30/00	24	50				11	11	11	11	
73234/130035	S 18/44/00	W 052/51/00	25	70				11	11	11	11	
73234/130100	S 20/11/00	W 053/13/00	26	70				11	11	11	11	
73234/130125	S 21/37/00	W 053/35/00	27	100				11	11	21	11	

* FIM *

UBS: ORDENE O CATALOGO POR ORBITA BASE E DATA DE PASSAGEM

INSTITUTO DE PESQUISAS ESPACIAIS (INPE)

DIVISAO DE BANCO DE DADOS - BANCO DE IMAGENS TERRESTRES

7/07/76 URBITA BASE 234 DATA DE PASSAGEM 27/09/73 PAG 1

LANDSAT 1 ORBITA REAL 06007

IDENTIFICACAO	LATITUDE	LONGITUDE	PT	CN	RBV-QUALIDADE-MSS							
					1	2	3	4	5	6	7	
73270/125336	N 02/52/00	W 047/43/00	10	10				11	11	11	11	
73270/ 25401	N 01/26/00	W 048/01/00	11	30				11	11	11	11	
73270/125426	N 00/00/00	W 048/19/00	12	70				11	11	21	21	
73270/125451	S 01/27/00	W 048/37/00	13	80				11	11	11	11	
73270/125516	S 02/54/00	W 048/55/00	14	90				11	11	21	11	
73270/125541	S 04/20/00	W 04 /13/00	15	90				11	11	21	11	
73270/125606	S 05/47/00	W 049/39/00	16	60				11	11	21	11	
73270/125631	S 07/14/00	W 050/00/00	17	30				11	11	21	11	
73270/125656	S 08/41/00	W 050/20/00	18	50				11	11	21	11	
73270/125721	S 10/08/00	W 050/41/00	19	40				11	11	21	11	
73270/125746	S 11/34/00	W 051/02/00	20	30				11	11	21	11	
73270/125811	S 13/01/00	W 051/22/00	21	80				11	11	21	11	
73270/125836	S 14/28/00	W 051/44/00	22	40				11	11	21	-1	

* FIM *

OBS: ORDENE O CATALOGO POR ORBITA BASE E DATA DE PASSAGEM

INSTITUTO DE PESQUISAS ESPACIAIS (INPE)

DIVISAO DE BANCO DE DADOS - BANCO DE IMAGENS TERRESTRES

7/07/76 ORBITA BASE 234 DATA DE PASSAGEM 24/06/74 PAG 1

LANDSAT 1 ORBITA REAL 09772

IDENTIFICACAO	LATITUDE	LONGITUDE	PT	CN	RBV=QUALIDADE=MSS						
					1	2	3	4	5	6	7
/4175/124912	S 02 53/00	W 048/59/00	14	90				11	11	11	11
/4175/124937	S 04/20/00	W 049/17/00	15	60				11	11	11	11
/4175/125002	S 05/47/00	W 049/43/00	16	60				11	11	11	11
/4175/125027	S 07/ 3 00	W 050/03/00	17	20				11	11	11	21
/4175/125052	S 08/39/00	W 050/23/00	18	20				11	11	11	21
/4175/125117	S 10/06/00	W 050/44/00	19	0				11	11	11	21
/4175/125142	S 1/32 00	W 051/04/00	20	20				11	11	11	11
/4175/125207	S 12/59/00	W 051/25/00	21	0				11	11	11	11
/4175/125232	S 14/27/00	W 051/46/00	22	0				11	11	11	11
/4175/125257	S 15/53/00	W 052/06/00	23	0				11	11	11	11
/4175/125322	S 17/20/00	W 052/26/00	24	60				11	11	11	11
/4175/125347	S 18/47/00	W 052/48/00	25	60				11	11	21	11
/4175/125412	S 20/14/00	W 053/09/00	26	30				11	11	21	11

* FIM *

ORBS: ORDENE O CATALOGO POR ORBITA BASE E DATA DE PASSAGEM

INSTITUTO DE PESQUISAS ESPACIAIS (INPE)

DIVISAO DE BANCO DE DADOS - BANCO DE IMAGENS TERRESTRES

7/07/76 ORBITA BASE 234 DATA DE PASSAGEM 21/12/74 PAG 1

LANDSAT 1 ORBITA REAL 12282

IDENTIFICACAO	LATITUDE	LONGITUDE	PT	CN	RBV-QUALIDADE-MSS						
					1	2	3	4	5	6	7
74355/124504	S 10/06/00	W 050/45/00	19	70				11	21	21	11
74355/124529	S 11/33/00	W 051/05/00	20	20				11	21	21	11
74355/124554	S 12/59/00	W 051/26/00	21	30				11	21	21	11
74355/124619	S 14/25/00	W 051/46/00	22	80				11	21	21	11

* FIM *

UBS: ORDENE O CATALOGO POR ORBITA BASE E DATA DE PASSAGEM

INSTITUTO DE PESQUISAS ESPACIAIS (INPE)

DIVISAO DE BANCO DE DADOS - BANCO DE IMAGENS TERRESTRES

7/07/76 ORBITA BASE 234 DATA DE PASSAGEM 21/03/75 PAG 1

LANDSAT 1 ORBITA REAL 13537

IDENTIFICACAO	LATITUDE	LONGITUDE	PT	CN	RBV-QUALIDADE-MSS						
					1	2	3	4	5	6	7
75080/124021	S 07/15/00	W 050/04/00	17	50				11	11	11	11
75080/124046	S 08/42/00	W 050/25/00	18	30				11	11	11	11
75080/124111	S 10/08/00	W 050/45/00	19	60				11	11	11	11
75080/124136	S 11/35/00	W 051/05/00	20	40				11	11	11	11
75080/124201	S 13/02/00	W 051/26/00	21	10				11	11	11	11
75080/124226	S 14/28/00	W 051/46/00	22	50				11	11	11	11
75080/124251	S 15/55/00	W 052/07/00	23	80				11	11	11	11
75080/124316	S 17/21/00	W 052/28/00	24	70				11	11	11	11
75080/124341	S 18/47/00	W 052/49/00	25	70				11	11	11	11

* FIM *

UBS: ORDENE O CATALOGO POR ORBITA BASE E DATA DE PASSAGEM

INSTITUTO DE PESQUISAS ESPACIAIS (INPE)

DIVISAO DE BANCO DE DADOS - BANCO DE IMAGENS TERRESTRES

7/07/76 URBITA BASE 234 DATA DE PASSAGEM 1/06/75 PAG 1

LANUSAT 1 ORBITA REAL 14541

IDENTIFICACAO	LATITUDE	LONGITUDE	PT	CN	RBV-QUALIDADE-MSS							
					1	2	3	4	5	6	7	
75152/123500	S 01/27/00	W 048/42/00	13	90					11	11	11	11
75152/123525	S 02/53/00	W 049/00/00	14	80					11	11	11	11
75152/123550	S 04/20/00	W 049/18/00	15	70					11	11	11	11
75152/123615	S 05/46/00	W 049/44/00	16	10					11	11	11	11
75152/123640	S 07/13/00	W 050/05/00	17	0					11	11	11	11
75152/123705	S 08/39/00	W 050/25/00	18	0					11	11	11	11
75152/123730	S 10/06/00	W 050/45/00	19	0					11	11	11	11
75152/123755	S 11/32/00	W 051/06/00	20	0					11	11	11	11
75152/123820	S 12/59/00	W 051/27/00	21	0					11	11	11	11
75152/123845	S 14/25/00	W 051/48/00	22	0					11	11	11	11
75152/123910	S 15/51/00	W 052/08/00	23	0					11	11	11	11
75152/123935	S 17/18/00	W 052/29/00	24	0					11	11	11	11
75152/124000	S 18/44/00	W 052/50/00	25	0					11	11	11	11
75152/124025	S 20/12/00	W 053/12/00	26	20					11	11	11	11
75152/124050	S 21/39/00	W 053/34/00	27	30					11	11	11	11
75152/124115	S 23/05/00	W 053/55/00	28	20					11	11	11	11
75152/124255	S 28/48/00	W 055/27/00	32	80					11	11	11	11
75152/124320	S 30/14/00	W 055/51/00	33	70					11	11	11	11

* FIM *

UBS: ORDENE O CATALOGO POR ORBITA BASE E DATA DE PASSAGEM

INSTITUTO DE PESQUISAS ESPACIAIS (INPE)

DIVISAO DE BANCO DE DADOS - BANCO DE IMAGENS TERRESTRES

11/07/76 ORBITA BASE 234 DATA DE PASSAGEM 19/06/75 PAG 1

LANDSAT 1 ORBITA REAL 14792

IDENTIFICACAO	LATITUDE	LONGITUDE	PT	CN	RBV-QUALIDADE-MSS						
					1	2	3	4	5	6	7
75170/123604	S 08/44/00	W 050/24/00	18	50				11	11	11	11
75170/123629	S 10/10/00	W 050/44/00	19	30				11	11	11	11
75170/123654	S 11/37/00	W 051/05/00	20	10				11	11	11	11
75170/123 19	S 13/03/00	W 051/26/00	21	0				11	11	11	11
75170/123 44	S 14/30/00	W 051 46/00	22	0				11	11	11	11
75170/12380	S 15/57/00	W 05 706/00	23	0				11	11	11	11
75170/123834	S 17/24/00	W 052/27/00	24	0				11	11	11	11
75170/123859	S 18/51/00	W 052/48/00	25	0				11	11	11	11
75170/123924	S 20/18 00	W 053/11/00	26	0				11	11	11	11
75170/123949	S 21/44/00	W 053/33/00	27	0				11	11	11	11
75170/124014	S 23/10/00	W 053/55/00	28	0				11	11	11	11
75170/124039	S 24/36/00	W 054/17/00	29	0				11	11	11	11
75170 124104	S 26/02/00	W 054/40/00	30	0				11	11	11	11
75170/124129	S 27/28/00	W 055/03/00	31	0				11	11	11	11
75170/124154	S 28/54/00	W 055/27/00	32	0				11	11	11	11
75170/124219	S 30/21/00	W 055/51/00	33	0				11	12	12	12
75170/124238	S 31/26/00	W 056/10/00	34	0				12	12	12	12

* FIM *

UBS: ORDENE O CATALOGO POR ORBITA BASE E DATA DE PASSAGEM

INSTITUTO DE PESQUISAS ESPACIAIS (INPE)

DIVISAO DE BANCO DE DADOS - BANCO DE IMAGENS TERRESTRES

7/07/76 ORBITA BASE 234 DATA DE PASSAGEM 16/12/75 PAG 1

LANDSAT 1 ORBITA REAL 17302

IDENTIFICACAO	LATITUDE	LONGITUDE	PT	CN	RBV-QUALIDADE-MSS						
					1	2	3	4	5	6	7
75350/122153	N 02/52/00	W 047/58/00	10	30				32	32	12	12
75350/122218	N 01/23/00	W 048/01/00	11	30				31	11	11	11
75350/122243	S 00/03/00	W 048/19/00	12	40				11	11	11	11
75350/122308	S 01/28/00	W 048/37/00	13	70				31	11	11	11
75350/122718	S 15/53/00	W 052/01/00	23	80				21	11	11	11
75350/122743	S 17/18/00	W 052/22/00	24	50				21	11	11	11
75350/122808	S 18/44/00	W 052/43/00	25	40				11	11	11	11
75350/122833	S 20/11/00	W 053/04/00	26	0				11	11	11	11
75350/122858	S 21/38/00	W 053/26/00	27	0				11	11	11	11
75350/122923	S 23/04/00	W 053/49/00	28	0				11	11	11	11
75350/122948	S 24/29/00	W 054/11/00	29	0				11	11	11	11
75350/123013	S 25/35/00	W 054/34/00	30	0				11	11	11	11
75350/123038	S 27/20/00	W 054/57/00	31	10				11	11	11	11
75350/123103	S 28/46/00	W 055/20/00	32	40				11	11	11	11
75350/123128	S 30/13/00	W 055/45/00	33	0				11	11	11	11
75350/123153	S 31/39/00	W 056/09/00	34	20				11	11	11	11

* FIM *

UBS: ORDENE O CATALOGO POR ORBITA BASE E DATA DE PASSAGEM

INSTITUTO DE PESQUISAS ESPACIAIS (INPE)

DIVISAO DE BANCO DE DADOS - BANCO DE IMAGENS TERRESTRES

15/12/76 ORBITA BASE 234 DATA DE PASSAGEM 13/06/76 PAG 1

LANDSAT 1 ORBITA REAL 19812

IDENTIFICACAO	LATITUDE	LONGITUDE	PT	CN	RBV-QUALIDADE-MSS								
					1	2	3	4	5	6	7		
76165/120955	N 02/54/00	W 047/52/00	10	70				11	11	11	11		
76165/121020	N 01/27/00	W 048/10/00	11	70				11	11	11	11		
76165/121045	N 00/00/00	W 048/27/00	12	70				11	11	11	11		
76165/121110	S 01/26/00	W 048/46/00	13	80				11	11	11	11		
76165/121135	S 02/53/00	W 049/04/00	14	80				11	11	11	11		
76165/121200	S 04/19/00	W 049/22/00	15	60				11	11	11	11		
76165/121225	S 05/45/00	W 049/48/00	16	20				11					
76165/121250	S 07/12/00	W 050/08/00	17	0				11	11	11	11		
76165/121315	S 08/38/00	W 050/28/00	18	0				11	11	11	11		
76165/121340	S 10/05/00	W 050/48/00	19	0				11	11	11	11		
76165/121405	S 11/32/00	W 051/08/00	20	0				11	11	11	11		
76165/121430	S 12/58/00	W 051/28/00	21	0				11	11	11	11		
76165/121455	S 14/25/00	W 051/48/00	22	0				11	11	11	11		
76165/121520	S 15/51/00	W 052/09/00	23	0				11	11	11	11		
76165/121545	S 17/18/00	W 052/30/00	24	30				11	11	11	11		
76165/121840	S 27/22/00	W 055/05/00	31	70				11	11	11	11		
76165/121905	S 28/48/00	W 055/28/00	32	20				11	11	11	11		
76165/121930	S 30/14/00	W 055/51/00	33	80				11	11	11	11		
76165/121955	S 31/40/00	W 056/15/00	34	70				11	11	11	11		
76165/122020	S 33/06/00	W 056/41/00	35	80				11	11	11	11		
76165/122045	S 34/32/00	W 057/07/00	36	30				11	11	11	11		
76165/122110	S 35/58/00	W 057/33/00	37	90				11	11	11	11		
76165/122135	S 37/24/00	W 058/01/00	38	90				11	11	11	11		
76165/122200	S 38/49/00	W 058/29/00	39	100				11	11	11	11		

* FIM *

ORNS: ORDENE O CATALOGO POR ORBITA BASE E DATA DE PASSAGEM

INSTITUTO DE PESQUISAS ESPACIAIS (INPE)

DIVISAO DE BANCO DE DADOS - BANCO DE IMAGENS TERRESTRES

15/12/76 ORBITA BASE 234 DATA DE PASSAGEM 19/07/76 PAG 1

LANDSAT 1 ORBITA REAL 20314

IDENTIFICACAO	LATITUDE	LONGITUDE	PT	CN	RBV-QUALIDADE-MSS						
					1	2	3	4	5	6	7
76201/120702	N 02/51/00	W 047/45/00	10	60				11	11	11	11
76201/120727	N 01/24/00	W 048/03/00	11	60				11	11	11	11
76201/120752	S 00/02/00	W 048/21/00	12	80				11	11	11	11
76201/120817	S 01/28/00	W 048/38/00	13	70				11	11	11	11
76201/120842	S 02/55/00	W 048/56/00	14	20				11	11	11	11
76201/120907	S 04/22/00	W 049/14/00	15	0				11	11	11	11
76201/120932	S 05/49/00	W 049/40/00	16	0				11	11	11	
76201/120957	S 07/15/00	W 050/00/00	17	0				11	11	11	11
76201/121022	S 08/42/00	W 050/20/00	18	0				11	11	11	11
76201/121047	S 10/09/00	W 050/40/00	19	0				11	11	11	11
76201/121112	S 11/36/00	W 051/00/00	20	0				11	11	11	11
76201/121137	S 13/02/00	W 051/21/00	21	10				11	11	11	11
76201/121202	S 14/29/00	W 051/41/00	22	70				11	11	11	11
76201/121227	S 15/56/00	W 052/02/00	23	60				11	11	11	11
76201/121252	S 17/22/00	W 052/23/00	24	20				11	11	11	11
76201/121317	S 18/49/00	W 052/44/00	25	0				11	11	11	11
76201/121342	S 20/15/00	W 053/06/00	26	0				11	11	11	11
76201/121407	S 21/42/00	W 053/27/00	27	0				11	11	11	11
76201/121432	S 23/08/00	W 053/49/00	28	0				11	11	11	11
76201/121457	S 24/35/00	W 054/12/00	29	0				11	11	11	11
76201/121522	S 26/01/00	W 054/35/00	30	0				11	11	11	11
76201/121547	S 27/27/00	W 054/58/00	31	0				11	11	11	11
76201/121612	S 28/53/00	W 055/21/00	32	0				11	11	11	11
76201/121637	S 30/20/00	W 055/45/00	33	0				11	11	11	11
76201/121702	S 31/46/00	W 056/10/00	34	0				11	11	11	11
76201/121727	S 33/12/00	W 056/35/00	35	0				11	11	11	11
76201/121752	S 34/38/00	W 057/01/00	36	0				11	11	11	11
76201/121817	S 36/03/00	W 057/27/00	37	10				11	11	11	11
76201/121842	S 37/29/00	W 057/55/00	38	40				11	11	11	11
76201/121903	S 38/41/00	W 058/18/00	39	60				11	11	11	11
76201/121907	S 38/55/00	W 058/23/00	39	70				11			

* FIM *

ORs: ORDENE O CATALOGO POR ORBITA BASE E DATA DE PASSAGEM

INSTITUTO DE PESQUISAS ESPACIAIS (INPE)

DIVISÃO DE BANCO DE DADOS - BANCO DE IMAGENS TERRESTRES

15/12/76 ORBITA BASE 235 DATA DE PASSAGEM 19/07/76 PAG 1

LANDSAT 1 ORBITA REAL 20315

IDENTIFICACAO	LATITUDE	LONGITUDE	PT	CN	RBV-QUALIDADE-MSS							
					1	2	3	4	5	6	7	
76201/135222	S 04/17/00	W 075/08/00	15	50				11	11	11	11	
76201/135247	S 05/44/00	W 075/33/00	16	10				11	11	11	11	
76201/135312	S 07/10/00	W 075/53/00	17	50				11	11	11	11	
76201/135337	S 08/37/00	W 076/13/00	18	70				11	11	11	11	
76201/135402	S 10/04/00	W 076/33/00	19	20				11	11	11	11	
76201/135427	S 11/30/00	W 076/54/00	20	50				11	11	11	11	

* FIM *

ORS: ORDENE O CATALOGO POR ORBITA BASE E DATA DE PASSAGEM

INSTITUTO DE PESQUISAS ESPACIAIS (INPE)

DIVISAO DE BANCO DE DADOS - BANCO DE IMAGENS TERRESTRES

7/07/76 URBITA BASE 248 DATA DE PASSAGEM 30/06/73 PAG 1

LANDSAT 1 ORBITA REAL 04766

IDENTIFICACAO	LATITUDE	LONGITUDE	PT	CN	RBV-QUALIDADE-MSS						
					1	2	3	4	5	6	7
73181/130048	N 02/54/00	W 049/16/00	10	60				11	11	11	11
73181/130113	N 01/27/00	W 049/34/00	11	50				11	11	11	11
73181/130138	N 00/00/00	W 049/52/00	12	70				11	11	11	11
73181/130203	S 01/26/00	W 050/11/00	13	90				11	11	11	11
73181/130228	S 02/52/00	W 050/29/00	14	90				11	11	11	11
73181/130253	S 04/19/00	W 050/47/00	15	90				11	11	11	11
73181/130318	S 05/45/00	W 051/13/00	16	90				11	11	11	11
73181/130343	S 07/11/00	W 051/34/00	17	40				11	11	11	11
73181/130408	S 08/38/00	W 051/54/00	18	20				11	11	11	11
73181/130433	S 10/04/00	W 052/15/00	19	0				11	11	11	11
73181/130458	S 11/30/00	W 052/35/00	20	10				11	11	11	11
73181/130523	S 12/57/00	W 052/55/00	21	50				11	11	11	11
73181/130548	S 14/24/00	W 053/16/00	22	50				11	11	11	11
73181/130613	S 15/50/00	W 053/37/00	23	40				11	11	11	11
73181/130638	S 17/17/00	W 053/58/00	24	60				11	11	11	11
73181/130703	S 18/44/00	W 054/20/00	25	20				11	11	11	11
73181/130728	S 20/09/00	W 054/41/00	26	0				11	11	11	11
73181/130753	S 21/35/00	W 055/03/00	27	0				11	11	11	11
73181/130818	S 23/02/00	W 055/25/00	28	10				11	11	11	11
73181/130843	S 24/27/00	W 055/47/00	29	0				11	11	11	11
73181/130908	S 25/54/00	W 056/11/00	30	30				11	11	11	11
73181/130933	S 27/20/00	W 056/35/00	31	20				11	11	11	11

* FIM *

UBS: ORDENE O CATALOGO POR ORBITA BASE E DATA DE PASSAGEM

INSTITUTO DE PESQUISAS ESPACIAIS (INPE)

DIVISAO DE BANCO DE DADOS - BANCO DE IMAGENS TERRESTRES

7/07/76 ORBITA BASE 248 DATA DE PASSAGEM 18/07/73 PAG 1

LANDSAT 1 ORBITA REAL 05017

IDENTIFICACAO	LATITUDE	LONGITUDE	PT	CN	RBV-QUALIDADE-MSS						
					1	2	3	4	5	6	7
73199/130100	N 01/27/00	W 049/35/00	11	100				11	11	11	21
73199/130125	N 00/03/00	W 049/52/00	12	80				12	12	22	22
73199/130305	S 05/45/00	W 051/13/00	16	70				11	11	11	11
73199/130330	S 07/11/00	W 051/33/00	17	20				11	11	11	11
73199/130355	S 08/36/00	W 051/54/00	18	0				11	11	11	21
73199/130420	S 10/03/00	W 052/15/00	19	0				11	11	12	21
73199/130445	S 11/29/00	W 052/35/00	20	0				11	11	11	21
73199/130510	S 12/56/00	W 052/55/00	21	0				11	11	11	21
73199/130535	S 14/22/00	W 053/16/00	22	30				11	11	11	11

* FIM *

UBS: ORDENE O CATALOGO POR ORBITA BASE E DATA DE PASSAGEM

INSTITUTO DE PESQUISAS ESPACIAIS (INPE)

DIVISAO DE BANCO DE DADOS - BANCO DE IMAGENS TERRESTRES

7/07/76 ORBITA BASE 248 DATA DE PASSAGEM 5/08/73 PAG 1

LANDSAT 1 ORBITA REAL 05268

IDENTIFICACAO	LATITUDE	LONGITUDE	PT	CN	RES-QUALIDADE-MSS						
					1	2	3	4	5	6	7
73217/130021	N 02/53/00	W 049/17/00	10	70				11	11	11	21
73217/130046	N 01/26/00	W 049/35/00	11	70				11	11	21	21
73217/130111	N 00/00/00	W 049/53/00	12	70				11	11	21	21
73217/130316	S 07/12/00	W 051/34/00	17	50				11	11	11	11
73217/130341	S 08/38/00	W 051/54/00	18	20				11	11	21	11
73217/130406	S 10/04/00	W 052/14/00	19	50				11	11	21	11
73217/130431	S 11/30/00	W 052/34/00	20	90				11	11	21	11
73217/130456	S 12/57/00	W 052/55/00	21	0				11	11	11	11
73217/130521	S 14/25/00	W 053/16/00	22	0				11	11	11	11
73217/130546	S 15/51/00	W 053/37/00	23	0				11	11	11	11
73217/130611	S 17/17/00	W 053/58/00	24	0				11	11	11	11
73217/130636	S 18/43/00	W 054/20/00	25	0				11	11	11	11
73217/130701	S 20/10/00	W 054/41/00	26	50				11	11	11	11
73217/130726	S 21/36/00	W 055/03/00	27	70				11	11	11	11
73217/130751	S 23/02/00	W 055/25/00	28	90				11	11	11	11
73217/130816	S 24/28/00	W 055/47/00	29	60				11	11	11	11
73217/130841	S 25/50/00	W 056/10/00	30	30				11	11	11	11
73217/130906	S 27/22/00	W 056/33/00	31	0				11	11	21	11
73217/130931	S 28/48/00	W 056/57/00	32	0				11	11	11	11
73217/130956	S 30/14/00	W 057/22/00	33	0				11	11	11	11
73217/131021	S 31/39/00	W 057/46/00	34	20				11	11	11	11
73217/131046	S 33/05/00	W 058/11/00	35	90				11	11	21	11
73217/131111	S 34/30/00	W 058/38/00	36	60				11	11	11	11
73217/131136	S 35/36/00	W 059/05/00	37	60				11	11	21	11

* FIM *

UBS: ORDENE O CATALOGO POR ORBITA BASE E DATA DE PASSAGEM

INSTITUTO DE PESQUISAS ESPACIAIS (INPE)

DIVISAO DE BANCO DE DADOS - BANCO DE IMAGENS TERRESTRES

7/07/76 ORBITA BASE 248 DATA DE PASSAGEM 23/08/73 PAG 1

LANDSAT 1 ORBITA REAL 05519

IDENTIFICACAO	LATITUDE	LONGITUDE	PT	CN	RBV=QUALIDADE=MSS						
					1	2	3	4	5	6	7
73235/130003	N 02/54/00	W 049/15/00	10	40				11	11	11	21
73235/130028	N 01/27/00	W 049/33/00	11	60				11	11	11	11
73235/130118	S 01/24/00	W 050/09/00	13	70				11	11	11	11
73235/130143	S 02/52/00	W 050/27/00	14	70				11	11	11	11
73235/130208	S 04/18/00	W 050/45/00	15	70				11	11	11	11
73235/130233	S 05/43/00	W 051/11/00	16	0				11	11	11	11
73235/130258	S 07/10/00	W 051/31/00	17	20				11	11	11	11
73235/130323	S 08/37/00	W 051/51/00	18	30				11	11	21	11
73235/130348	S 10/04/00	W 052/12/00	19	20				11	11	21	11
73235/130413	S 11/30/00	W 052/33/00	20	0				11	11	11	11
73235/130438	S 12/57/00	W 052/54/00	21	30				11	11	21	11
73235/130503	S 14/24/00	W 053/14/00	22	0				11	11	11	11
73235/130528	S 15/51/00	W 053/35/00	23	80				11	11	11	11
73235/130553	S 17/17/00	W 053/56/00	24	60				11	11	21	11
73235/130618	S 18/43/00	W 054/17/00	25	20				11	11	11	11
73235/130643	S 20/10/00	W 054/39/00	26	0				11	11	11	11
73235/130708	S 21/36/00	W 055/00/00	27	0				11	11	11	11
73235/130733	S 23/02/00	W 055/22/00	28	50				11	11	11	11

* FIM *

UBS: ORDENE O CATALOGO POR ORBITA BASE E DATA DE PASSAGEM

INSTITUTO DE PESQUISAS ESPACIAIS (INPE)

DIVISAO DE BANCO DE DADOS - BANCO DE IMAGENS TERRESTRES

7/07/76 ORBITA BASE 248 DATA DE PASSAGEM 21/11/73 PAG 1

LANDSAT 1 ORBITA REAL 06774

IDENTIFICACAO	LATITUDE	LONGITUDE	PT	CN	RBV-QUALIDADE-MSS						
					1	2	3	4	5	6	7
73325/130417	S 17/17/00	W 053/51/00	24	60				11	11	21	11
73325/13042	S 18/20/00	W 054/12/00	25	20				11	11	21	11
73325/130507	S 20/08/00	W 054/34/00	26	0				11	11	21	11
73325/130532	S 21/35/00	W 054/56/00	27	0				11	11	21	11
73325/130557	S 23/00/00	W 055/19/00	28	0				11	11	21	11
73325/130622	S 24/26/00	W 055/41/00	29	0				11	11	11	11
73325/130647	S 25/52/00	W 056/03/00	30	0				11	11	21	11
73325/130712	S 27/18/00	W 056/26/00	31	0				11	11	21	11
73325/130737	S 28/44/00	W 056/50/00	32	0				11	11	21	11
73325/130802	S 30/10/00	W 057/14/00	33	0				11	11	21	11
73325 130826	S 31/32/00	W 057/38/00	34	0				11	11	21	11
73325/130827	S 31/36/00	W 057/39/00	34	0				11			

* F I M *

UBS: ORDENE O CATALOGO POR ORBITA BASE E DATA DE PASSAGEM

INSTITUTO DE PESQUISAS ESPACIAIS (INPE)

DIVISAO DE BANCO DE DADOS - BANCO DE IMAGENS TERRESTRES

7/07/76 ORBITA BASE 248 DATA DE PASSAGEM 22/03/75 PAG 1
 LANDSAT 1 ORBITA REAL 13551

IDENTIFICACAO	LATITUDE	LONGITUDE	PT	CN	RBV-QUALIDADE-MSS							
					1	2	3	4	5	6	7	
75081/124627	S 08/38/00	W 051/51/00	18	90					11	11	11	21
75081/124652	S 10/05/00	W 052/11/00	19	40					11	11	11	11
75081/124717	S 11/31/00	W 052/31/00	20	30					11	11	11	11
75081/124742	S 12/58/00	W 052/52/00	21	0					11	11	11	11

* FIM *

UBS: ORDENE O CATALOGO POR ORBITA BASE E DATA DE PASSAGEM

INSTITUTO DE PESQUISAS ESPACIAIS (INPE)

DIVISAO DE BANCO DE DADOS - BANCO DE IMAGENS TERRESTRES

11/07/76 ORBITA BASE 248 DATA DE PASSAGEM 15/05/75 PAG 1

LANDSAT 1 ORBITA REAL 14304

IDENTIFICACAO	LATITUDE	LONGITUDE	PT	CN	RBV=QUALIDADE=MSS						
					1	2	3	4	5	6	7
75135/124319	S 07/09/00	W 051/31/00	17	70				11	11	11	11
75135/124344	S 08/36/00	W 051/51/00	18	80				11	11	11	11
75135/124409	S 10/03/00	W 052/11/00	19	40				11	11	11	11
75135/124434	S 11/29/00	W 052/31/00	20	0				11	11	11	11
75135/124459	S 12/55/00	W 052/51/00	21	0				11	11	11	11
75135/124524	S 14/21/00	W 053/12/00	22	10				11	11	11	11
75135/124549	S 15/48/00	W 053/33/00	23	60				11	11	11	11
75135/124614	S 17/14/00	W 053/54/00	24	50				11	11	11	11
75135/124639	S 18/40/00	W 054/15/00	25	50				11	11	11	11
75135/124704	S 20/07/00	W 054/37/00	26	70				11	11	11	11

* FIM *

UBS: ORDENE O CATALOGO POR ORBITA BASE E DATA DE PASSAGEM

INSTITUTO DE PESQUISAS ESPACIAIS (INPE)

DIVISAO DE BANCO DE DADOS - BANCO DE IMAGENS TERRESTRES

7/07/76 ORBITA BASE 248 DATA DE PASSAGEM 20/06/75 PAG 1

LANDSAT 1 ORBITA REAL 14806

IDENTIFICACAO	LATITUDE	LONGITUDE	PT	CN	RBV-QUALIDADE-MSS						
					1	2	3	4	5	6	7
75171/123756	N 04/29/00	W 048/53/00	09	50				11	11	11	11
75171/123821	N 03/02/00	W 049/11/00	10	50				11	11	11	11
75171/123846	N 01/36/00	W 049/30/00	11	60				11	11	11	11
75171/123911	N 00/09/00	W 049/48/00	12	70				11	11	11	11
75171/123936	S 01/17/00	W 050/06/00	13	90				11	11	11	11
75171/124001	S 02/44/00	W 050/23/00	14	70				11	11	11	11
75171/124026	S 04/11/00	W 050/41/00	15	80				11	11	11	11
75171/124051	S 05/37/00	W 051/06/00	16	60				11	11	11	11
75171/124116	S 07/04/00	W 051/26/00	17	20				11	11	11	11
75171/124141	S 08/30/00	W 051/47/00	18	0				11	11	11	11
75171/124206	S 09/57/00	W 052/07/00	19	0				11	11	11	11
75171/124231	S 11/23/00	W 052/28/00	20	10				11	11	11	11
75171/124256	S 12/49/00	W 052/48/00	21	0				11	11	11	11
75171/124321	S 14/16/00	W 053/08/00	22	0				11	11	11	11
75171/124346	S 15/43/00	W 053/29/00	23	0				11	11	11	11
75171/124411	S 17/10/00	W 053/50/00	24	0				11	11	11	11
75171/124436	S 18/36/00	W 054/11/00	25	0				11	11	11	11
75171/124501	S 20/04/00	W 054/33/00	26	20				11	11	11	11
75171/124526	S 21/30/00	W 054/55/00	27	40				11	11	11	11
75171/124551	S 22/57/00	W 055/17/00	28	20				11	11	11	11
75171/124616	S 24/23/00	W 055/40/00	29	31				11	11	11	11
75171/124641	S 25/49/00	W 056/03/00	30	6				11	11	11	11

* FIM *

OBS: ORDENE O CATALOGO POR ORBITA BASE E DATA DE PASSAGEM

INSTITUTO DE PESQUISAS ESPACIAIS (INPE)

DIVISAO DE BANCO DE DADOS - BANCO DE IMAGENS TERRESTRES

7/07/76 ORBITA BASE 248 DATA DE PASSAGEM 8/07/75 PAG 1

LANDSAT 1 ORBITA REAL 15057

IDENTIFICACAO	LATITUDE	LONGITUDE	PT	CN	RBV-QUALIDADE-MSS						
					1	2	3	4	5	6	7
75189/123720	N 02/53/00	W 049/11/00	10	70				11	11	11	11
75189/123745	N 01/26/00	W 049/29/00	11	40				11	11	11	11
75189/123810	N 00/00/00	W 049/47/00	12	70				11	11	11	11
75189/123835	S 01/26/00	W 050/05/00	13	90				11	11	11	11
75189/124105	S 10/05/00	W 052/08/00	19	60				11	11	11	11
75189/124130	S 11/32/00	W 052/28/00	20	20				11	11	11	11
75189/124155	S 13/00/00	W 052/48/00	21	0				11	11	11	11
75189/124220	S 14/27/00	W 053/09/00	22	0				11	11	11	11
75189/124245	S 15/54/00	W 053/30/00	23	0				11	11	11	11
75189/124310	S 17/20/00	W 053/51/00	24	0				11	11	11	11
75189/124335	S 18/46/00	W 054/12/00	25	0				11	11	11	11
75189/124400	S 20/13/00	W 054/34/00	26	0				11	11	11	11
75189/124425	S 21/41/00	W 054/56/00	27	0				11	11	11	11
75189/124450	S 23/07/00	W 055/18/00	28	0				11	11	11	11
75189/124515	S 24/33/00	W 055/40/00	29	0				11	11	11	11
75189/124540	S 25/59/00	W 056/02/00	30	0				11	11	11	11
75189/124605	S 27/25/00	W 056/26/00	31	0				11	11	11	11
75189/124630	S 28/52/00	W 056/50/00	32	0				11	11	11	11
75189/124644	S 29/40/00	W 057/04/00	33	0				11	11	11	11

* FIM *

URS: ORDENE O CATALOGO POR ORBITA BASE E DATA DE PASSAGEM

INSTITUTO DE PESQUISAS ESPACIAIS (INPE)

DIVISAO DE BANCO DE DADOS - BANCO DE IMAGENS TERRESTRES

7/07/76 ORBITA BASE 248 DATA DE PASSAGEM 4/08/75 PAG 1

LANDSAT 2 ORBITA REAL 02/02

IDENTIFICACAO	LATITUDE	LONGITUDE	PT	CN	RBV-QUALIDADE-MSS						
					1	2	3	4	5	6	7
75216/124958	S 01/30/00	W 049/58/00	13	70				11	11	11	11
75216/125023	S 02/57/00	W 050/16/00	14	80				11	11	11	11
75216/125048	S 04/24/00	W 050/35/00	15	60				11	11	11	11
75216/125113	S 05/50/00	W 051/01/00	16	50				11	11	11	11
75216/125138	S 07/17/00	W 051/21/00	17	20				11	11	11	11
75216/125203	S 08/44/00	W 051/41/00	18	0				11	11	11	11
75216/125228	S 10/11/00	W 052/01/00	19	60				11	11	11	11
75216/125253	S 11/38/00	W 052/22/00	20	60				11	11	11	11
75216/125318	S 13/05/00	W 052/42/00	21	70				11	11	11	11
75216/125343	S 14/31/00	W 053/02/00	22	0				11	11	11	11
75216/125408	S 15/57/00	W 053/23/00	23	0				11	11	11	11
75216/125433	S 17/24/00	W 053/44/00	24	0				11	11	11	11
75216/125458	S 18/51/00	W 054/05/00	25	10				11	11	11	11
75216/125523	S 20/17/00	W 054/26/00	26	60				11	11	11	11
75216/125548	S 21/44/00	W 054/48/00	27	40				11	11	11	11
75216/125613	S 23/10/00	W 055/10/00	28	40				11	11	11	11
75216/125638	S 24/37/00	W 055/33/00	29	40				11	11	11	11
75216/125703	S 26/03/00	W 055/56/00	30	70				11	11	11	11
75216/125728	S 27/29/00	W 056/19/00	31	20				11	11	11	11

* FIM *

OBS: ORDENE O CATALOGO POR ORBITA BASE E DATA DE PASSAGEM

INSTITUTO DE PESQUISAS ESPACIAIS (INPE)

DIVISAO DE BANCO DE DADOS - BANCO DE IMAGENS TERRESTRES

7/07/76 ORBITA BASE 248 DATA DE PASSAGEM 31/08/75 PAG 1

LANDSAT 1 ORBITA REAL 15810

IDENTIFICACAO	LATITUDE	LONGITUDE	PT	CN	RBV-QUALIDADE-MSS						
					1	2	3	4	5	6	7
75243/123639	S 05/48/00	W 051/03/00	16	20				11	11	11	11
75243/123704	S 07/15/00	W 051/24/00	17	20				11	11	11	11
75243/123729	S 08/41/00	W 051/44/00	18	30				11	11	11	11
75243/123754	S 10/07/00	W 052/05/00	19	10				11	11	11	11
75243/123819	S 11/33/00	W 052/24/00	20	10				11	11	11	11
75243/123844	S 13/00/00	W 052/44/00	21	0				11	11	11	11
75243/123909	S 14/27/00	W 053/05/00	22	0				11	11	11	11
75243/123934	S 15/53/00	W 053/25/00	23	0				11	11	11	11
75243/123959	S 17/20/00	W 053/46/00	24	0				11	11	11	11
75243/124024	S 18/46/00	W 054/07/00	25	0				11	11	11	11
75243/124049	S 20/12/00	W 054/29/00	26	0				11	11	11	11
75243/124114	S 21/38/00	W 054/51/00	27	20				11	11	11	11
75243/124139	S 23/04/00	W 055/13/00	28	50				11	11	11	11
75243/124204	S 24/30/00	W 055/35/00	29	90				21	11	11	11
75243/124229	S 25/56/00	W 055/58/00	30	70				21	11	11	11
75243/124254	S 27/22/00	W 056/21/00	31	70				11	11	11	11
75243/124319	S 28/48/00	W 056/45/00	32	40				11	11	11	11
75243/124340	S 30/00/00	W 057/06/00	33	20				11	11	11	11

* FIM *

UBS: ORDENE O CATALOGO POR ORBITA BASE E DATA DE PASSAGEM

INSTITUTO DE PESQUISAS ESPACIAIS (INPE)

DIVISAO DE BANCO DE DADOS - BANCO DE IMAGENS TERRESTRES

7/07/76 ORBITA BASE 248 DATA DE PASSAGEM 18/09/75 PAG 1

LANDSAT 1 ORBITA REAL 16061

IDENTIFICACAO	LATITUDE	LONGITUDE	PT	CN	RBV-QUALIDADE-MSS						
					1	2	3	4	5	6	7
75261/123535	S 05/43/00	W 051/01/00	16	90				11	11	11	11
75261/123600	S 07/10/00	W 051/21/00	17	60				11	11	11	11
75261/123625	S 08/37/00	W 051/41/00	18	60				11	11	11	11
75261/123650	S 10/04/00	W 052/02/00	19	80				11	11	11	11
75261/123715	S 11/30/00	W 052/22/00	20	80				11	11	11	11
75261/123740	S 12/56/00	W 052/42/00	21	100				11	11	11	11
75261/123805	S 14/23/00	W 053/03/00	22	100				11	11	11	11
75261/123830	S 15/49/00	W 053/23/00	23	100				11	11	11	11
75261/123855	S 17/16/00	W 053/45/00	24	100				11	11	11	11
75261/123920	S 18/42/00	W 054/06/00	25	100				11	11	11	11
75261/123945	S 20/08/00	W 054/28/00	26	100				11	11	11	11
75261/124010	S 21/34/00	W 054/49/00	27	100				11	11	11	11
75261/124035	S 23/01/00	W 055/12/00	28	100				11	11	11	11
75261/124100	S 24/27/00	W 055/34/00	29	100				11	11	11	11

* FIM *

UBS: ORDENE O CATALOGO POR ORBITA BASE E DATA DE PASSAGEM

INSTITUTO DE PESQUISAS ESPACIAIS (INPE)

DIVISAO DE BANCO DE DADOS - BANCO DE IMAGENS TERRESTRES

770776 ORBITA BASE 248 DATA DE PASSAGEM 17/12/75 PAG 1

LANDSAT 1 ORBITA REAL 17316

IDENTIFICACAO	LATITUDE	LONGITUDE	PT	CN	RBV-QUALIDADE-MSS							
					1	2	3	4	5	6	7	
75351/122708	N 04/19/00	W 048/49/00	09	80				11	11	11	11	
75351/122733	N 02/53/00	W 049/07/00	10	50				11	11	11	11	
75351/122758	N 01/26/00	W 049/25/00	11	40				11	11	11	11	
75351/122823	N 00/00/00	W 049/43/00	12	90				11	11	11	11	
75351/123323	S 17/19/00	W 053/46/00	24	60				11	11	11	11	
75351/123348	S 18/45/00	W 054/08/00	25	0				11	11	11	11	
75351/123413	S 20/12/00	W 054/29/00	26	0				11	11	11	11	
75351/123438	S 21/37/00	W 054/51/00	27	10				11	11	11	11	
75351/123503	S 23/03/00	W 055/13/00	28	0				11	11	11	11	
75351/123528	S 24/29/00	W 055/34/00	29	0				11	11	11	11	
75351/123553	S 25/55/00	W 055/57/00	30	20				11	11	11	11	
75351/123618	S 27/22/00	W 056/21/00	31	20				11	11	11	11	
75351/123643	S 28/47/00	W 056/43/00	32	10				11	11	11	11	
75351/123708	S 30/12/00	W 057/07/00	33	0				11	11	11	11	

* F I 4 *

UBS: ORDENE O CATALOGO POR ORBITA BASE E DATA DE PASSAGEM

INSTITUTO DE PESQUISAS ESPACIAIS (INPE)

DIVISAO DE BANCO DE DADOS - BANCO DE IMAGENS TERRESTRES

15/12/76 ORBITA BASE 248 DATA DE PASSAGEM 14/06/76 PAG 1

LANDSAT 1 ORBITA REAL 19826

IDENTIFICACAO	LATITUDE	LONGITUDE	PT	CN	RBV-QUALIDADE-MSS						
					1	2	3	4	5	6	7
76166/121806	S 05/49/00	w 051/16/00	16	70				11	11	11	11
76166/121831	S 07/15/00	w 051/35/00	17	50				11	11	11	11
76166/121856	S 08/41/00	w 051/55/00	18	0				11	11	11	11
76166/121921	S 10/07/00	w 052/15/00	19	10				11	11	11	11
76166/121946	S 11/33/00	w 052/35/00	20	30				11	11	11	11
76166/122011	S 13/00/00	w 052/56/00	21	10				11	11	11	11
76166/122036	S 14/27/00	w 053/17/00	22	40				11	11	11	11
76166/122101	S 15/54/00	w 053/37/00	23	60				11	11	11	11
76166/122215	S 20/10/00	w 054/38/00	26	100				11	11	11	11
76166/122240	S 21/36/00	w 054/59/00	27	70				11	11	11	11
76166/122305	S 23/04/00	w 055/22/00	28	70				11	11	11	11
76166/122330	S 24/31/00	w 055/45/00	29	90				11	11	11	11
76166/122355	S 25/57/00	w 056/07/00	30	80				11	11	11	11
76166/122420	S 27/23/00	w 056/29/00	31	20				11	11	11	11
76166/122445	S 28/48/00	w 056/53/00	32	0				11	11	11	11
76166/122510	S 30/13/00	w 057/18/00	33	10				11	11	11	11
76166/122535	S 31/38/00	w 057/44/00	34	0				11	11	11	11
76166/122600	S 33/03/00	w 058/08/00	35	20				11	11	11	11
76166/122625	S 34/29/00	w 058/34/00	36	80				11	11	11	11

* FIM *

ORR: ORDENE O CATALOGO POR ORBITA BASE E DATA DE PASSAGEM

INSTITUTO DE PESQUISAS ESPACIAIS (INPE)

DIVISAO DE BANCO DE DADOS - BANCO DE IMAGENS TERRESTRES

15/12/76 ORBITA BASE 248 DATA DE PASSAGEM 20/07/76 PAG 1

LANDSAT 1 ORBITA REAL 20328

IDENTIFICACAO	LATITUDE	LONGITUDE	PT	CN	RBV-QUALIDADE-MSS							
					1	2	3	4	5	6	7	
76202/121356	S 01/24/00	N 050/09/00	13	50				11	11	11	11	
76202/121421	S 02/51/00	N 050/27/00	14	0				11	11	11	11	
76202/121446	S 04/18/00	N 050/45/00	15	0				11	11	11	11	
76202/121511	S 05/45/00	N 051/11/00	16	30				11	11	11	11	
76202/121536	S 07/12/00	N 051/31/00	17	0				11	11	11	11	
76202/121601	S 08/38/00	N 051/51/00	18	20				11	11	11	11	
76202/121626	S 10/05/00	N 052/11/00	19	20				11	11	11	11	
76202/121651	S 11/32/00	N 052/31/00	20	0				11	11	11	11	
76202/121716	S 12/59/00	N 052/52/00	21	20				11	11	11	11	
76202/121741	S 14/26/00	N 053/12/00	22	10				11	11	11	11	
76202/121806	S 15/52/00	N 053/33/00	23	0				11	11	11	21	
76202/121831	S 17/19/00	N 053/54/00	24	0				11	11	11	11	
76202/121856	S 18/45/00	N 054/15/00	25	0				11	11	11	11	
76202/121921	S 20/12/00	N 054/37/00	26	0				11	11	11	11	
76202/121946	S 21/39/00	N 054/59/00	27	0				11	11	11	11	
76202/122011	S 23/06/00	N 055/21/00	28	0				11	11	11	11	
76202/122036	S 24/33/00	N 055/44/00	29	0				11	11	11	11	
76202/122101	S 26/00/00	N 056/07/00	30	0				11	11	11	11	
76202/122126	S 27/27/00	N 056/31/00	31	0				11	11	11	11	
76202/122151	S 28/52/00	N 056/54/00	32	0				11	11	11	11	
76202/122216	S 30/18/00	N 057/18/00	33	10				11	11	11	11	
76202/122241	S 31/44/00	N 057/42/00	34	0				11	11	11	11	
76202/122306	S 33/10/00	N 058/07/00	35	10				11	11	11	11	
76202/122331	S 34/36/00	N 058/33/00	36	70				11	11	11	11	
76202/122356	S 36/02/00	N 058/59/00	37	70				11	11	11	11	
76202/122421	S 37/28/00	N 059/27/00	38	70				11	11	11	11	

* FIM *

ORS: ORDENE O CATALOGO POR ORBITA BASE E DATA DE PASSAGEM

INSTITUTO DE PESQUISAS ESPACIAIS (INPE)

DIVISAO DE BANCO DE DADOS - BANCO DE IMAGENS TERRESTRES

7/07/76 ORBITA BASE 262 DATA DE PASSAGEM 13/06/73 PAG 1

LANDSAT 1 ORBITA REAL 04529

IDENTIFICACAO	LATITUDE	LONGITUDE	PT	CN	RBV=QUALIDADE=MSS						
					1	2	3	4	5	6	7
73164/130709	N 01/29/00	W 051/02/00	11	90				11	11	11	11
73164/130734	N 00/03/00	W 051/20/00	12	80				11	11	11	11
73164/130759	S 01/23/00	W 051/38/00	13	90				11	11	11	11
73164/130824	S 02/50/00	W 051/56/00	14	70				11	11	11	11
73164/130849	S 04/18/00	W 052/14/00	15	30				11	11	11	21
73164/130914	S 05/43/00	W 052/40/00	16	20				11	11	11	21
73164/130939	S 07/09/00	W 053/00/00	17	30				11	11	11	21
73164/131004	S 08/36/00	W 053/20/00	18	20				11	11	11	21
73164/131029	S 10/03/00	W 053/41/00	19	50				11	11	11	21
73164/131054	S 11/30/00	W 054/03/00	20	0				11	11	11	21
73164/131119	S 12/56/00	W 054/23/00	21	0				11	11	11	21
73164/131144	S 14/22/00	W 054/44/00	22	0				11	11	11	11
73164/131209	S 15/49/00	W 055/05/00	23	10				11	11	11	11
73164/131234	S 17/15/00	W 055/25/00	24	0				11	11	11	11
73164/131259	S 18/42/00	W 055/46/00	25	20				11	11		11
73164/131324	S 20/10/00	W 056/08/00	26	40				11	11	11	11

* F I M *

UBS: ORDENE O CATALOGO POR ORBITA BASE E DATA DE PASSAGEM

INSTITUTO DE PESQUISAS ESPACIAIS (INPE)

DIVISAO DE BANCO DE DADOS - BANCO DE IMAGENS TERRESTRES

7/07/76 ORBITA BASE 262 DATA DE PASSAGEM 1/07/73 PAG 1

LANDSAT 1 ORBITA REAL 04780

IDENTIFICACAO	LATITUDE	LONGITUDE	PT	CN	RBV-QUALIDADE-MSS						
					1	2	3	4	5	6	7
73182/130722	N 00/00/00	W 051/19/00	12	80				11	11	11	11
73182/130747	S 01/25/00	W 051/38/00	13	80				11	11	11	11
73182/130812	S 02/52/00	W 051/56/00	14	90				11	11	11	11
73182/130837	S 04/19/00	W 052/15/00	15	50				11	11	11	21
73182/130902	S 05/45/00	W 052/41/00	16	10				11	11	11	21
73182/130927	S 07/11/00	W 053/01/00	17	10				11	11	11	21
73182/130952	S 08/38/00	W 053/21/00	18	0				11	11	11	21
73182/131017	S 10/04/00	W 053/41/00	19	0				11	11	11	21
73182/131042	S 11/31/00	W 054/02/00	20	0				11	11	11	21
73182/131107	S 12/57/00	W 054/22/00	21	0				11	11	11	11
73182/131132	S 14/24/00	W 054/43/00	22	0				11	11	11	11
73182/131157	S 15/50/00	W 055/04/00	23	40				11	11	11	11
73182/131222	S 17/17/00	W 055/25/00	24	70				11	11	11	11
73182/131247	S 18/43/00	W 055/47/00	25	40				11	11	11	11

* FIM *

UBS: ORDENE O CATALOGO POR ORBITA BASE E DATA DE PASSAGEM

INSTITUTO DE PESQUISAS ESPACIAIS (INPE)

DIVISAO DE BANCO DE DADOS - BANCO DE IMAGENS TERRESTRES

7/07/76 ORBITA BASE 262 DATA DE PASSAGEM 24/08/73 PAG 1

LANDSAT 1 ORBITA REAL 05533

IDENTIFICACAO	LATITUDE	LONGITUDE	PT	CN	RBV-QUALIDADE-MSS						
					1	2	3	4	5	6	7
73236/130611	N 01/28/00	W 050/58/00	11	100				11	11	11	11
73236/130636	N 00/01/00	W 051/16/00	12	100				11	11	11	11
73236/130701	S 01/24/00	W 051/34/00	13	70				11	11	11	11
73236/130726	S 02/50/00	W 051/52/00	14	50				11	11	11	11
73236/130751	S 04/17/00	W 052/10/00	15	90				11	11	11	11
73236/130816	S 05/44/00	W 052/36/00	16	30				21	11	11	11
73236/130841	S 07/10/00	W 052/56/00	17	20				11	11	21	11
73236/130906	S 08/37/00	W 053/17/00	18	0				11	11	11	11
73236/130931	S 10/03/00	W 053/37/00	19	10				11	11	11	11
73236/130956	S 11/29/00	W 053/58/00	20	30				11	11	11	11
73236/131021	S 12/56/00	W 054/19/00	21	50				11	11	21	11
73236/131046	S 14/23/00	W 054/39/00	22	20				11	11	11	11
73236/131111	S 15/49/00	W 055/00/00	23	100				11	11	11	11
73236/131136	S 17/16/00	W 055/21/00	24	100				11	11	11	11
73236/131201	S 18/43/00	W 055/43/00	25	100				11	11	11	11
73236/131226	S 20/09/00	W 056/04/00	26	50				11	11	11	11
73236/131251	S 21/36/00	W 056/26/00	27	50				11	11	11	11
73236/131316	S 23/02/00	W 056/49/00	28	30				11	11	11	11
73236/131341	S 24/29/00	W 057/12/00	29	0				11	11	11	11

* FIM *

OBS: ORDENE O CATALOGO POR ORBITA BASE E DATA DE PASSAGEM

INSTITUTO DE PESQUISAS ESPACIAIS (INPE)

DIVISAO DE BANCO DE DADOS - BANCO DE IMAGENS TERRESTRES

7/07/76 ORBITA BASE 262 DATA DE PASSAGEM 11/09/73 PAG 1

LANDSAT 1 ORBITA REAL 05784

IDENTIFICACAO	LATITUDE	LONGITUDE	PT	CN	RBV-QUALIDADE-MSS						
					1	2	3	4	5	6	7
73254/130528	N 02/49/00	W 050/40/00	10	70				11	11	11	21
73254/130553	N 01/22/00	W 050/58/00	11	80				11	11	11	11
73254/130618	S 00/03/00	W 051/15/00	12	80				11	11	11	11
73254/130643	S 01/30/00	W 051/33/00	13	80				11	11	11	11
73254/130708	S 02/57/00	W 051/52/00	14	60				11	11	11	11
73254/130733	S 04/24/00	W 052/10/00	15	90				11	11	11	11
73254/130758	S 05/50/00	W 052/37/00	16	50				11	11	11	11
73254/130823	S 07/17/00	W 052/57/00	17	60				11	11	21	11
73254/130848	S 08/44/00	W 053/17/00	18	60				11	11	21	11
73254/130913	S 10/10/00	W 053/37/00	19	40				11	11	21	11
73254/130938	S 11/37/00	W 053/58/00	20	40				11	11	21	11
73254/131003	S 13/03/00	W 054/18/00	21	80				11	11	11	11
73254/131028	S 14/31/00	W 054/40/00	22	80				11	11	11	11
73254/131053	S 15/57/00	W 055/01/00	23	80				11	11	11	11
73254/131118	S 17/24/00	W 055/22/00	24	80				11	11	11	11
73254/131139	S 18/36/00	W 055/40/00	25	60				11	11	11	11

* FIM *

ORDEM: ORDENE O CATALOGO POR ORBITA BASE E DATA DE PASSAGEM

INSTITUTO DE PESQUISAS ESPACIAIS (INPE)

DIVISAO DE BANCO DE DADOS - BANCO DE IMAGENS TERRESTRES

770776 ORBITA BASE 262 DATA DE PASSAGEM 29/09/73 PAG 1

LANDSAT 1 ORBITA REAL 06035

IDENTIFICACAO	LATITUDE	LONGITUDE	PT	CN	RBV-QUALIDADE-MSS							
					1	2	3	4	5	6	7	
73272/130616	S 01/26/00	W 051/29/00	13	90				11	11	11	11	
73272/130641	S 02/52/00	W 051/47/00	14	90				11	11	11	11	
73272/130706	S 04/19/00	W 052/05/00	15	90				11	11	11	11	
73272/130731	S 05/46/00	W 052/32/00	16	90				11	11	11	21	
73272/130756	S 07/13/00	W 052/52/00	17	80				11	11	21	11	
73272/130821	S 08/39/00	W 053/13/00	18	80				11	11	21	31	
73272/130846	S 10/06/00	W 053/33/00	19	50				11	11	21	11	
73272/130911	S 11/32/00	W 053/53/00	20	70				11	11	31	11	
73272/130936	S 13/00/00	W 054/14/00	21	40				11	11	21	11	
73272/131001	S 14/26/00	W 054/34/00	22	50				11	11	21	11	
73272/131026	S 15/52/00	W 054/55/00	23	50				11	11	11	11	
73272/131051	S 17/19/00	W 055/17/00	24	40				11	11	21	11	

* FIM *

UBS: ORDENE O CATALOGO POR ORBITA BASE E DATA DE PASSAGEM

INSTITUTO DE PESQUISAS ESPACIAIS (INPE)

DIVISAO DE BANCO DE DADOS - BANCO DE IMAGENS TERRESTRES

7/07/76 URBITA BASE 262 DATA DE PASSAGEM 22/11/73 PAG 1

LANUSAT 1 URBITA REAL 06788

IDENTIFICACAO	LATITUDE	LONGITUDE	PT	CN	RBV-QUALIDADE-MSS						
					1	2	3	4	5	6	7
73326/130346	N 04/17/00	W 050/19/00	09	50				11	11	11	11
73326/130411	N 02/50/00	W 050/36/00	10	50				11	11	11	11
73326/130436	N 01/24/00	W 050/54/00	11	80				11	11	11	11
73326/130501	S 00/01/00	W 051/12/00	12	70				11	11	11	11
73326/130526	S 01/28/00	W 051/30/00	13	90				11	11	21	11
73326/130551	S 02/54/00	W 051/48/00	14	80				11	11	11	11
73326/130616	S 04/20/00	W 052/06/00	15	90				11	11	11	11
73326/130641	S 05/46/00	W 052/32/00	16	80				11	11	11	11
73326/130706	S 07/12/00	W 052/53/00	17	80				11	11	11	11
73326/130731	S 08/38/00	W 053/13/00	18	80				11	11		11
73326/130756	S 10/04/00	W 053/34/00	19	70				11	11	11	11
73326/130821	S 11/31/00	W 053/54/00	20	80				11	11	11	11
73326/130846	S 12/57/00	W 054/13/00	21	80				11	11	11	11
73326/130911	S 14/25/00	W 054/34/00	22	80				11	11	11	11
73326/130936	S 15/51/00	W 054/55/00	23	80				11	11	11	11
73326/131001	S 17/17/00	W 055/16/00	24	50				11	11	11	11
73326/131026	S 18/44/00	W 055/39/00	25	20				11	11	11	11
73326/131051	S 20/11/00	W 056/01/00	26	20				11	11	11	11
73326/131116	S 21/37/00	W 056/23/00	27	10				11	11	11	11
73326/131141	S 23/02/00	W 056/45/00	28	0				11	11	11	11
73326/131200	S 24/07/00	W 057/02/00	29	0				11	11	21	21

* FIM *

Obs: URDENE O CATALOGO POR ORBITA BASE E DATA DE PASSAGEM

INSTITUTO DE PESQUISAS ESPACIAIS (INPE)

DIVISAO DE BANCO DE DADOS - BANCO DE IMAGENS TERRESTRES

770776 ORBITA BASE 262 DATA DE PASSAGEM 10/12/73 PAG 1

LANDSAT 1 ORBITA REAL 07039

IDENTIFICACAO	LATITUDE	LONGITUDE	PT	CN	RBV-QUALIDADE-MSS							
					1	2	3	4	5	6	7	
73344/130333	N 04/17/00	W 050/19/00	09	40				11	11	11	11	11
73344/130358	N 02/51/00	W 050/38/00	10	60				11	11	11	11	11
73344/130653	S 07/13/00	W 052/55/00	17	90				11	11	21	11	11
73344/130718	S 08/39/00	W 053/15/00	18	90				11	11	21	11	11
73344/130743	S 10/06/00	W 053/35/00	19	100				11	11	11	11	11
73344/130808	S 11/32/00	W 053/56/00	20	90				11	11	21	11	11
73344/130833	S 12/59/00	W 054/17/00	21	50				11	11	21	11	11
73344/130858	S 14/25/00	W 054/37/00	22	60				11	11	31	11	11
73344/130923	S 15/52/00	W 054/58/00	23	40				11	11	21	11	11
73344/130948	S 17/18/00	W 055/19/00	24	60				11	11	21	11	11
73344/131013	S 18/43/00	W 055/40/00	25	60				11	11	21	11	11
73344/131038	S 20/09/00	W 056/01/00	26	80				11	11	11	11	11
73344/131103	S 21/58/00	W 056/23/00	27	30				11	11	21	11	11
73344/131128	S 23/02/00	W 056/46/00	28	0				11	11	21	11	11
73344/131153	S 24/28/00	W 057/09/00	29	0				11	11	21	11	11
73344/131218	S 25/54/00	W 057/32/00	30	0				11	11	31	11	11
73344/131243	S 27/20/00	W 057/55/00	31	0				11	11	21	11	11
73344/131308	S 28/46/00	W 058/19/00	32	0				11	11	31	11	11
73344/131330	S 30/03/00	W 058/40/00	33	0				11	11	31	11	11

* FIM *

UBSI ORDENE O CATALOGO POR ORBITA BASE E DATA DE PASSAGEM

INSTITUTO DE PESQUISAS ESPACIAIS (INPE)

DIVISAO DE BANCO DE DADOS - BANCO DE IMAGENS TERRESTRES

7/07/76 ORBITA BASE 262 DATA DE PASSAGEM 26/06/74 PAG 1

LANDSAT 1 ORBITA REAL 09800

IDENTIFICACAO	LATITUDE	LONGITUDE	PT	CN	RBV-QUALIDADE-MSS						
					1	2	3	4	5	6	7
74177/130217	S 08/41/00	W 053/17/00	18	90				11	11	21	11
74177/130242	S 10/08/00	W 053/37/00	19	60				11	11	21	11
74177/130307	S 11/34/00	W 053/58/00	20	20				11	11	11	11
74177/130332	S 13/00/00	W 054/18/00	21	50				11	11	11	11
74177/130357	S 14/27/00	W 054/38/00	22	30				11	11	11	11
74177/130422	S 15/53/00	W 054/58/00	23	20				11	11	11	11
74177/130447	S 17/21/00	W 055/19/00	24	30				11	11	11	11
74177/130512	S 18/49/00	W 055/40/00	25	50				11	11	11	11
74177/130537	S 20/16/00	W 056/02/00	26	70				11	11	11	11
74177/130602	S 21/42/00	W 056/24/00	27	80				11	11	11	11
74177/130627	S 23/07/00	W 056/46/00	28	90				11	11	11	11

* FIM *

UBS: ORDENE O CATALOGO POR ORBITA BASE E DATA DE PASSAGEM

INSTITUTO DE PESQUISAS ESPACIAIS (INPE)

DIVISAO DE BANCO DE DADOS - BANCO DE IMAGENS TERRESTRES

7/07/76 ORBITA BASE 262 DATA DE PASSAGEM 21/06/75 PAG 1

LANDSAT 1 ORBITA REAL 14820

IDENTIFICACAO	LATITUDE	LONGITUDE	PT	CN	RBV-QUALIDADE-MSS						
					1	2	3	4	5	6	7
75172/124404	N 02/55/00	W 050/39/00	10	90				11	11	11	11
75172/124429	N 01/28/00	W 050/57/00	11	90				11	11	11	11
75172/124454	N 00/01/00	W 051/15/00	12	80				11	11	11	11
75172/124519	S 01/25/00	W 051/32/00	13	90				11	11	11	11
75172/124544	S 02/52/00	W 051/51/00	14	90				11	11	11	11
75172/124609	S 04/18/00	W 052/09/00	15	70				11	11	11	
75172/124634	S 05/45/00	W 052/35/00	16	50				11	11	11	11
75172/124659	S 07/12/00	W 052/55/00	17	50							11
75172/124724	S 08/38/00	W 053/15/00	18	80				11	11	11	11
75172/124749	S 10/05/00	W 053/35/00	19	90				11	11	11	11
75172/124814	S 11/31/00	W 053/55/00	20	80				11	11	11	11
75172/124839	S 12/58/00	W 054/15/00	21	0				11	11	11	11
75172/124904	S 14/25/00	W 054/36/00	22	0				11	11	11	11
75172/124929	S 15/51/00	W 054/56/00	23	0				11	11	11	11
75172/124954	S 17/18/00	W 055/17/00	24	0				11	11	11	11
75172/125019	S 18/45/00	W 055/39/00	25	0				11	11	11	11
75172/125044	S 20/12/00	W 056/00/00	26	0				11	11	11	11
75172/125109	S 21/39/00	W 056/22/00	27	10				11	11	11	11
75172/125134	S 23/05/00	W 056/45/00	28	0				11	11	11	11
75172/125159	S 24/32/00	W 057/07/00	29	0				11	11	11	11
75172/125224	S 25/58/00	W 057/30/00	30	60				11	11	11	11

* FIM *

UBS: ORDENE O CATALOGO POR ORBITA BASE E DATA DE PASSAGEM

INSTITUTO DE PESQUISAS ESPACIAIS (INPE)

DIVISAO DE BANCO DE DADOS - BANCO DE IMAGENS TERRESTRES

//07//6 ORBITA BASE 262 DATA DE PASSAGEM 19/09/75 PAG 1

LANDSAT 1 ORBITA REAL 16075

IDENTIFICACAO	LATITUDE	LONGITUDE	PT	CN	RBV-QUALIDADE-MSS						
					1	2	3	4	5	6	7
75262/123821	N 04/20/00	W 050/15/00	09	70				11	11	11	11
75262/123846	N 02/54/00	W 050/33/00	10	80				11	11	11	11
75262/123911	N 01/27/00	W 050/51/00	11	90				11	11	11	11
75262/123936	N 00/01/00	W 051/09/00	12	80				11	11	11	11
75262/124001	S 01/24/00	W 051/27/00	13	70				11	11	11	11
75262/124026	S 02/51/00	W 051/45/00	14	70				11	11	11	11
75262/124051	S 04/17/00	W 052/03/00	15	90				11	11	11	11
75262/124116	S 05/43/00	W 052/28/00	16	100				11	11	11	11
75262/124141	S 07/10/00	W 052/48/00	17	90				11	11	11	11
75262/124206	S 08/37/00	W 053/08/00	18	100				11	11	11	11
75262/124231	S 10/03/00	W 053/29/00	19	90				11	11	11	11
75262/124256	S 11/30/00	W 053/49/00	20	100				11	11	11	11
75262/124321	S 12/56/00	W 054/10/00	21	100				11	11	21	11
75262/124346	S 14/23/00	W 054/30/00	22	100				11	11	11	11
75262/124411	S 15/49/00	W 054/51/00	23	100				11	11	21	11
75262/124436	S 17/15/00	W 055/12/00	24	100				11	11	11	11
75262/124501	S 18/41/00	W 055/33/00	25	100				11	11	11	11
75262/124526	S 20/07/00	W 055/55/00	26	100				11	11	11	11
75262/124551	S 21/33/00	W 056/16/00	27	100				11	11	11	11
75262/124616	S 23/00/00	W 056/38/00	28	100				11	11	11	11
75262/124641	S 24/26/00	W 057/00/00	29	100				11	11	11	11
75262/124706	S 25/52/00	W 057/23/00	30	100				11	11	11	11

* FIM *

UBS: ORDENE O CATALOGO POR ORBITA BASE E DATA DE PASSAGEM

INSTITUTO DE PESQUISAS ESPACIAIS (INPE)

DIVISAO DE BANCO DE DADOS - BANCO DE IMAGENS TERRESTRES

7/07/76 ORBITA BASE 262 DATA DE PASSAGEM 7/10/75 PAG 1

LANDSAT 1 ORBITA REAL 16326

IDENTIFICACAO	LATITUDE	LONGITUDE	PT	CN	RBV=QUALIDADE=MSS						
					1	2	3	4	5	6	7
75280/123720	N 04/16/00	W 050/18/00	09	50				11	11	11	11
75280/123745	N 02/49/00	W 050/36/00	10	20				11	11	11	11
75280/123810	N 01/23/00	W 050/54/00	11	70				11	11	11	11
75280/123835	S 00/03/00	W 051/11/00	12	80				11	11	11	11
75280/123900	S 01/29/00	W 051/29/00	13	80				11	11	11	11
75280/123925	S 02/56/00	W 051/46/00	14	50				11	11	11	11
75280/123945	S 04/05/00	W 052/01/00	15	50				11	11	11	11
75280/123950	S 04/22/00	W 052/05/00	15	90				11	11	11	11
75280/124015	S 05/49/00	W 052/31/00	16	70				11	11	11	11
75280/124040	S 07/15/00	W 052/51/00	17	20				11	11	11	11
75280/124105	S 08/42/00	W 053/11/00	18	0				11	11	11	11
75280/124130	S 10/08/00	W 053/31/00	19	50				11	11	11	11
75280/124155	S 11/35/00	W 053/52/00	20	80				11	11	11	11
75280/124220	S 13/02/00	W 054/12/00	21	40				11	11	11	11
75280/124245	S 14/28/00	W 054/33/00	22	50				11	11	11	11
75280/124310	S 15/55/00	W 054/54/00	23	40				11	11	11	11
75280/124335	S 17/22/00	W 055/15/00	24	70				11	11	11	11
75280/124400	S 18/48/00	W 055/36/00	25	40				11	11	11	11
75280/124425	S 20/14/00	W 055/58/00	26	30				11	11	11	11
75280/124450	S 21/41/00	W 056/20/00	27	0				11	11	11	11
75280/124515	S 23/06/00	W 056/42/00	28	0				11	11	11	11
75280/124540	S 24/33/00	W 057/04/00	29	20				11	11	11	11
75280/124605	S 25/59/00	W 057/27/00	30	50				11	11	11	11
75280/124630	S 27/25/00	W 057/51/00	31	30				11	11	11	11
75280/124655	S 28/52/00	W 058/15/00	32	0				11	11	11	11

* FIM *

UBSI ORDENE O CATALOGO POR ORBITA BASE E DATA DE PASSAGEM

INSTITUTO DE PESQUISAS ESPACIAIS (INPE)

DIVISAO DE BANCO DE DADOS - BANCO DE IMAGENS TERRESTRES

7/07/76 ORBITA BASE 262 DATA DE PASSAGEM 25/10/75 PAG 1

LANDSAT 1 ORBITA REAL 16577

IDENTIFICACAO	LATITUDE	LONGITUDE	PT	CN	RBV-QUALIDADE-MSS							
					1	2	3	4	5	6	7	
75298/123552	N 05/3 00	W 049/53/00	08	50				11	11	11	11	
75298/123614	N 04/16 00	W 050/16/00	09	50				11	11	11	11	
75298/ 23639	N 02/49 00	W 050/35/00	10	50				11	11	11	11	
75298/123704	N 01/2 00	W 050/52/00	11	70				11	11	11	11	
75298/ 3729	S 00/0 00	W 051/10/00	12	80				11	11	1	11	
75298/123754	S 01/30/0	W 051/28/ 0	13	80				11	11	11	11	
75298/1 3819	S 02/5 /	W 051/46/ 0	14	90				11	11	11	1	
75298/ 3844	S 04/23/0	W 052/04/00	1	90				11	11	1	11	
75298/ 3909	S 05/50/00	W 052/29/00	6	80				11	11	11	11	
75298/1 3934	S 07/1 0	W 052/50/00	17	50				11	11	1	11	
75298/1 3959	S 08/4 00	W 053/10/00	1	70				11	11	1	11	
75298/124024	S 10/13/00	W 053/31/00	19	70				11	11	11	11	
75298/124049	S 11/3 00	W 053/51/00	20	80				11	11	11	11	
75298/ 24114	S 13/0 0	W 054/11/00	2	80				11	11	1	11	
75298/124344	S 21/44/00	W 056/19/00	2	60				11	11	11	1	
75298/ 24409	S 23/09/00	W 056/41/00	2	30				11	11	11	11	
75298/124434	S 24/3 00	W 057/03/00	29	0				11	11	11	11	
75298/124459	S 26/0 00	W 057/26/00	30	0				11	11	11	11	
75298/ 24524	S 27/28 00	W 057/49/00	1	0				11	11	11	11	
75298/124549	S 28/5 00	W 058/13/00	32	0				11	11	11	11	
75298/124612	S 30/1 00	W 058/35/00	33	20				11	11	11	11	

* FIM *

UBS: ORDENE O CATALOGO POR ORBITA BASE E DATA DE PASSAGEM

INSTITUTO DE PESQUISAS ESPACIAIS (INPE)

DIVISAO DE BANCO DE DADOS - BANCO DE IMAGENS TERRESTRE

7/07/76 URBITA BASE 262 DATA DE PASSAGEM 12/1 /75 PAG 1

LANDSAT 1 ORBITA REAL 16828

IDENT	FILM	CAU	LATITUDE	LONGITUDE	PT	CN	RBV-QUALIDADE-MSS							
							1	2	3	4	5	6	7	
753	23802	S	05/51/00	W 052/30/00	16	50					11	11	11	11
75316/	23	27	S 07/18/00	W 052/50/00	17	40					11	11	11	11
75316/	23852	S	08/44/00	W 053/11/00	18	50					11	11	11	11
75	2391	S	10/10/00	W 53/31/00	19	50					11	1	11	11
75316/	23942	S	11/37/00	W 053/51/00	20	60					11	1	1	11
75316	24007	S	13/04/00	W 054/ 1/00	21	20					11	11	11	11
753	6/124032	S	14 31/00	W 54/31/00	22	50					11	11	11	11
75316/	24057	S	15/58/00	W 054/52/00	23	50					11	11	11	11
753	6/124122	S	17/24/00	W 055/12/00	24	70					11	11	11	11
75316/	24 47	S	18/51/00	W 055/ 3/00	25	10					11	11	11	11
753	6/1-42.2	S	20/18/00	W 055/55/00	26	0					11	11	1	11
75316/124237	S	21/44/00	W 056/16/00	27	0						11	11	11	11
75316	124302	S	23/1 /00	W 056/39/00	28	0					11	11	1	11
75316/124327	S	24/37/00	W 057/01/00	29	0						11	11	11	11
75316	124352	S	26/03/00	W 57/24/00	30	0					11	11	11	11
75316/	24417	S	27/29/00	W 057/47/00	31	0					11	11	11	11
75316/124442	S	28/55/00	W 058/11/00	32	0						11	11	11	11
75316/124503	S	30/18/00	W 058/32/00	33	0						11	11	11	11

* FIM *

OBS: ORDENE O CATALOGO POR ORBITA BASE E DATA DE PASSAGEM

INSTITUTO DE PESQUISAS ESPACIAIS (INPE)

DIVISAO DE BANCO DE DADOS - BANCO DE IMAGENS TERRESTRES

770776 ORBITA BASE 262 DATA DE PASSAGEM 30/11/75 PAG 1

LANDSAT 1 ORBITA REAL 17079

IDENTIFICACA	LATITUDE	LONGITUDE	PT	CN	RBV-QUALIDADE-MSS							
					1	2	3	4	5	6	7	
75334/12153	S 23/09/00	W 056/43/00	28	70					11	11	11	11
75334/124218	S 24/36/00	W 057/05/00	29	40					11	11	11	11
75334/124243	S 26/02/00	W 057/28/00	30	0					11	11	11	11
75334/124308	S 27/28/00	W 057/51/00	31	0					11	11	11	11
75334/124333	S 28/54/00	W 058/14/00	32	0					11	11	11	11
75334/124354	S 30/06/00	W 058/34/00	33	0					11	11	11	11

* FIM *

UHS: ORDENE O CATALOGO POR ORBITA BASE E DATA DE PASSAGEM

INSTITUTO DE PESQUISAS ESPACIAIS (INPE)

DIVISAO DE BANCO DE DADOS - BANCO DE IMAGENS TERRESTRES

7/07/76 ORBITA BASE 262 DATA DE PASSAGEM 18/12/75 PAG 1

LANDSAT 1 ORBITA REAL 17330

IDENTIFICACAO	LATITUDE	LONGITUDE	PT	CN	RBV-QUALIDADE-MSS						
					1	2	3	4	5	6	7
75352/123313	N 02/56/00	W 050/34/00	10	40				11	11	11	11
75352/123338	N 01/30/00	W 50/52/00	11	50				11	11	11	11
75352/123403	N 00/03/00	W 051/11/00	12	60				11	11	11	11
75352/123423	S 01/23/00	W 51/29/00	13	90				11	11	11	11
75352/123453	S 02/50/00	W 51/47/00	14	100				11	11	11	11
75352/123508	S 04/17/00	W 051/05/00	15	90				11	11	11	11
75352/123543	S 05/43/00	W 52/32/00	16	0				11	11	11	11
75352/123608	S 07/09/00	W 052/52/00	17	90				11	11	11	11
75352/123633	S 08/35/00	W 053/11/00	18	0				11	11	11	11
75352/123658	S 10/01/00	W 053/31/00	19	60				11	11	11	11
75352/123723	S 11/28/00	W 053/51/00	20	100				11	11	11	11
75352/123748	S 12/55/00	W 054/11/00	21	100				11	11	11	11
75352/123813	S 14/22/00	W 054/32/00	22	90				11	11	11	11
75352/123838	S 15/50/00	W 054/53/00	23	80				11	11	11	11
75352/123903	S 17/16/00	W 055/14/00	24	90				11	11	11	11
75352/123928	S 18/42/00	W 055/35/00	25	70				11	11	11	11
75352/123953	S 20/09/00	W 055/57/00	26	90				11	11	11	11
75352/124018	S 21/35/00	W 056/19/00	27	0				11	11	11	11
75352/124043	S 23/02/00	W 056/41/00	28	0				11	11	11	11
75352/124108	S 24/28/00	W 057/03/00	29	0				11	11	11	11
75352/124133	S 25/54/00	W 057/26/00	30	0				11	11	11	11
75352/124158	S 27/19/00	W 057/49/00	31	0				11	11	11	11
75352/124223	S 28/45/00	W 058/13/00	32	0				11	11	11	11
75352/124232	S 29/16/00	W 058/21/00	32	0				11	11	11	11

* FIM *

UBS: ORDENE O CATALOGO POR ORBITA BASE E DATA DE PASSAGEM

INSTITUTO DE PESQUISAS ESPACIAIS (INPE)

DIVISAO DE BANCO DE DADOS - BANCO DE IMAGENS TERRESTRES

15/12/76 ORBITA BASE 262 DATA DE PASSAGEM 23/01/76 PAG 1

LANDSAT 1 ORBITA REAL 17832

IDENTIFICACAO	LATITUDE	LONGITUDE	PT	CN	PBV-QUALIDADE-MSS						
					1	2	3	4	5	6	7
76023/123711	S 13/44/00	N 055/36/00	25	90				11	11	11	21
76023/123736	S 20/10/00	N 055/58/00	26	100				11	11	11	11
76023/123801	S 21/36/00	N 056/20/00	27	80				11	11	11	11
76023/123826	S 23/02/00	N 056/42/00	28	60				11	11	21	11
76023/123851	S 24/28/00	N 057/05/00	29	30				11	11	11	11
76023/123916	S 25/54/00	N 057/28/00	30	0				11	11	21	11
76023/123941	S 27/19/00	N 057/50/00	31	10				11	11	21	11
76023/124006	S 28/44/00	N 058/13/00	32	0				11	11	11	11
76023/124028	S 30/00/00	N 058/35/00	33	0				11	11	21	11

* FIM *

ORS: ORDENE O CATALOGO POR ORBITA BASE E DATA DE PASSAGEM

INSTITUTO DE PESQUISAS ESPACIAIS (INPE)

DIVISAO DE BANCO DE DADOS - BANCO DE IMAGENS TERRESTRES

15/12/76 ORBITA BASE 202 DATA DE PASSAGEM 10/02/76 PAG 1

LANDSAT 1 ORBITA REAL 18083

IDENTIFICACAO	LATITUDE	LONGITUDE	PT	CN	RBV-QUALIDADE-MSS								
					1	2	3	4	5	6	7		
76041/123307	S 08/40/00	W 053/11/00	18	70				11	11	11	11		
76041/123332	S 10/07/00	W 053/31/00	19	80				11	11	11	11		
76041/123357	S 11/33/00	W 053/51/00	20	50				11	11	11	11		
76041/123422	S 13/00/00	W 054/12/00	21	60				11	11	11	11		
76041/123447	S 14/26/00	W 054/32/00	22	90				11	11	11	11		
76041/123512	S 15/52/00	W 054/53/00	23	70				11	11	11	11		
76041/123537	S 17/18/00	W 055/14/00	24	10				11	11	11	11		
76041/123602	S 18/44/00	W 055/36/00	25	60				11	11	11	11		
76041/123627	S 20/10/00	W 055/57/00	26	90				11	11	11	11		
76041/123652	S 21/35/00	W 056/18/00	27	90				11	11	11	11		
76041/123717	S 23/01/00	W 056/40/00	28	10				11	11	11	11		
76041/123742	S 24/28/00	W 057/03/00	29	0				11	11	11	11		
76041/123807	S 25/55/00	W 057/26/00	30	0				11	11	11	11		
76041/123832	S 27/22/00	W 057/49/00	31	0				11	11	11	11		
76041/123857	S 28/48/00	W 058/13/00	32	0				11	11	11	11		
76041/123922	S 30/14/00	W 058/38/00	33	70				11	11	21	11		
76041/123947	S 31/39/00	W 059/02/00	34	40				11	11	11	11		
76041/124012	S 33/05/00	W 059/27/00	35	80				11	11	11	11		
76041/124037	S 34/31/00	W 059/53/00	36	20				11	11	11	11		
76041/124102	S 35/57/00	W 060/19/00	37	0				11	11	11	11		
76041/124127	S 37/23/00	W 060/47/00	38	0				11	11	11	11		
76041/124152	S 38/48/00	W 061/16/00	39	0				11	11	11	11		
76041/124217	S 40/14/00	W 061/45/00	40	0				11	11	11	11		
76041/124236	S 41/19/00	W 062/08/00	41	0				11			11	21	

* FIM *

DRS: ORDENE O CATALOGO POR ORBITA BASE E DATA DE PASSAGEM

INSTITUTO DE PESQUISAS ESPACIAIS (INPE)

DIVISAO DE BANCO DE DADOS - BANCO DE IMAGENS TERRESTRES

15/12/76 ORBITA BASE 262 DATA DE PASSAGEM 3/07/76 PAG 1

LANUSAT 1 ORBITA REAL 20091

IDENTIFICACAO	LATITUDE	LONGITUDE	PT	CN	RBV-QUALIDADE-MSS						
					1	2	3	4	5	6	7
76185/121924	N 04/18/00	W 050/27/00	09	80				11	11	11	11
76185/121949	N 02/52/00	W 050/45/00	10	80				11	11	11	11
76185/122014	N 01/25/00	W 051/03/00	11	90				11	11	11	11
76185/122039	N 00/00/00	W 051/19/00	12	90				11	11	11	11
76185/122104	S 01/26/00	W 051/37/00	13	100				11	11	11	11
76185/122129	S 02/52/00	W 051/56/00	14	100				11	11	11	11
76185/122154	S 04/20/00	W 052/14/00	15	90				11	11	11	11
76185/122219	S 05/47/00	W 052/40/00	16	50				11	11	11	11
76185/122244	S 07/14/00	W 053/00/00	17	20				11	11	11	11
76185/122309	S 08/41/00	W 053/20/00	18	60				11	11	11	11
76185/122334	S 10/08/00	W 053/40/00	19	10				11	11	11	11
76185/122359	S 11/35/00	W 054/00/00	20	0				11	11	11	11
76185/122424	S 13/01/00	W 054/20/00	21	0				11	11	11	11
76185/122449	S 14/27/00	W 054/40/00	22	10				11	11	11	11
76185/122514	S 15/53/00	W 055/01/00	23	20				11	11	11	11
76185/122539	S 17/19/00	W 055/22/00	24	10				11	11	11	11
76185/122604	S 18/46/00	W 055/43/00	25	0				11	11	11	11
76185/122629	S 20/12/00	W 056/05/00	26	20				11	11	11	11
76185/122654	S 21/39/00	W 056/26/00	27	60				11	11	11	11
76185/122719	S 23/06/00	W 056/52/00	28	20				11	11	11	11
76185/122744	S 24/34/00	W 057/14/00	29	10				11	11	11	11

* FIM *

DRS: ORDENE O CATALOGO POR ORBITA BASE E DATA DE PASSAGEM

INSTITUTO DE PESQUISAS ESPACIAIS (INPE)

DIVISAO DE BANCO DE DADOS - BANCO DE IMAGENS TERRESTRES

15/12/76 ORBITA BASE 262 DATA DE PASSAGEM 21/07/76 PAG 1

LANDSAT 1 ORBITA REAL 20342

IDENTIFICACAO	LATITUDE	LONGITUDE	PT	CN	RBV-QUALIDADE-MSS						
					1	2	3	4	5	6	7
76203/121935	S 01/23/00	W 051/36/00	13	50				11	11	11	11
76203/122000	S 02/50/00	W 051/54/00	14	20				11	11	11	11
76203/122025	S 04/17/00	W 052/12/00	15	0				11	11	11	11
76203/122050	S 05/44/00	W 052/37/00	16	0				11	11	11	11
76203/122115	S 07/10/00	W 052/57/00	17	0				11	11	11	11
76203/122140	S 08/37/00	W 053/17/00	18	0				11	11	11	11
76203/122205	S 10/04/00	W 053/37/00	19	0				11	11	11	11
76203/122230	S 11/30/00	W 053/57/00	20	0				11	11	11	11
76203/122255	S 12/57/00	W 054/17/00	21	0				11	11	11	11
76203/122320	S 14/24/00	W 054/38/00	22	0				11	11	11	11
76203/122345	S 15/51/00	W 054/58/00	23	0				11	11	11	11
76203/122410	S 17/19/00	W 055/19/00	24	0				11	11	11	11
76203/122435	S 18/46/00	W 055/41/00	25	0				11	11	11	11
76203/122500	S 20/13/00	W 056/02/00	26	0				11	11	11	
76203/122525	S 21/40/00	W 056/24/00	27	0				11	11	11	11
76203/122550	S 23/05/00	W 056/46/00	28	10				11	11	11	11
76203/122615	S 24/31/00	W 057/10/00	29	10				11	11	11	11
76203/122640	S 25/57/00	W 057/34/00	30	10				11	11	11	11
76203/122705	S 27/24/00	W 057/58/00	31	40				11	11	11	11
76203/122730	S 28/51/00	W 058/22/00	32	50				11	11	11	11
76203/122755	S 30/18/00	W 058/46/00	33	80				11	11	11	11

* FIM *

ORs: ORDENE O CATALOGO POR ORBITA BASE E DATA DE PASSAGEM

INSTITUTO DE PESQUISAS ESPACIAIS (INPE)

DIVISAO DE BANCO DE DADOS - BANCO DE IMAGENS TERRESTRES

7/07/76 ORBITA BASE 276 DATA DE PASSAGEM 20/07/73 PAG 1

LANDSAT 1 ORBITA REAL 05045

IDENTIFICACAO	LATITUDE	LONGITUDE	PT	CN	RBV-QUALIDADE-MSS							
					1	2	3	4	5	6	7	
73201/131252	N 00/01/00	W 052/44/00	12	80				11	11	11	11	
73201/131317	S 01/25/00	W 053/02/00	13	70				11	11	11	11	
73201/131342	S 02/51/00	W 053/20/00	14	80				11	11	11	11	
73201/131407	S 04/17/00	W 053/39/00	15	40				11	11	11	11	
73201/131432	S 05/44/00	W 054/05/00	16	70				11	11	11	11	
73201/131457	S 07/10/00	W 054/26/00	17	10				11	11	11	21	
73201/131522	S 08/36/00	W 054/46/00	18	0				11	11	11	21	
73201/131547	S 10/03/00	W 055/06/00	19	0				11	11	11	21	
73201/131612	S 11/29/00	W 055/26/00	20	30				11	11	11	21	
73201/131637	S 12/55/00	W 055/47/00	21	20				11	11	11	11	
73201/131702	S 14/22/00	W 056/07/00	22	30				11	11	11	11	

* FIM *

UBS: ORDENE O CATALOGO POR ORBITA BASE E DATA DE PASSAGEM

INSTITUTO DE PESQUISAS ESPACIAIS (INPE)

DIVISAO DE BANCO DE DADOS - BANCO DE IMAGENS TERRESTRES

7/07/76 ORBITA BASE 276 DATA DE PASSAGEM 25/08/73 PAG 1

LANDSAT 1 ORBITA REAL 05547

IDENTIFICACAO	LATITUDE	LONGITUDE	PT	CN	RBV-QUALIDADE-MSS							
					1	2	3	4	5	6	7	
73237/131334	S 04/17/00	W 053/36/00	15	60				11	11	11	11	
73237/131359	S 05/43/00	W 054/02/00	16	20				11	21	21	21	
73237/131424	S 07/10/00	W 054/22/00	17	0				11	11	21	11	
73237/131449	S 08/ 6/00	W 54/43/00	18	10				11	11	21	11	
73237/131514	S 10/03/00	W 055/04/00	19	20				11	11	11	11	
73237/131539	S 11/29 00	W 055/24/00	20	20				11	11	21	11	
732 7/131604	S 12/56/00	W 055/45/00	21	0				11	11	21	11	
732 7/131629	S 14/23/00	W 056/06/00	22	0				11	11	11	11	

* FIM *

UBS: ORDENE O CATALOGO POR ORBITA BASE E DATA DE PASSAGEM

INSTITUTO DE PESQUISAS ESPACIAIS (INPE)

DIVISÃO DE BANCO DE DADOS - BANCO DE IMAGENS TERRESTRES

15/12/76 ORBITA BASE 276 DATA DE PASSAGEM 26/10/75 PAG 1

LANDSAT 1 ORBITA REAL 16591

IDENTIFICACAO	LATITUDE	LONGITUDE	PT	CN	RBV-QUALIDADE-MSS							
					1	2	3	4	5	6	7	
75299/124155	N 04/15/00	W 051/43/00	09	50					11	11	11	11
75299/124220	N 02/49/00	W 052/01/00	10	100					11	11	11	11
75299/124245	N 01/22/00	W 052/18/00	11	100					11	11	11	11
75299/124310	S 00/04/00	W 052/37/00	12	100					11	11	11	11
75299/124335	S 01/31/00	W 052/55/00	13	90					11	11	11	11

* FIM *

ORR: ORDENE O CATALOGO POR ORBITA BASE E DATA DE PASSAGEM

INSTITUTO DE PESQUISAS ESPACIAIS (INPE)

DIVISAO DE BANCO DE DADOS - BANCO DE IMAGENS TERRESTRES

15/12/76 ORBITA BASE 2/6 DATA DE PASSAGEM 29/05/76 PAG 1

LANDSAT 1 ORBITA REAL 19603

IDENTIFICACAO	LATITUDE	LONGITUDE	PT	CN	RBV=QUALIDADE=MSS							
					1	2	3	4	5	6	7	
76150/122924	S 01/28/00	W 053/05/00	13	90				11	11	11	11	
76150/122949	S 02/55/00	W 053/23/00	14	100				11	11	11	11	
76150/123014	S 04/21/00	W 053/41/00	15	80				11	11	11	11	
76150/123039	S 05/48/00	W 054/07/00	16	50				11	11	11	11	
76150/123104	S 07/14/00	W 054/27/00	17	10				11	11	11	11	
76150/123129	S 08/40/00	W 054/46/00	18	30				11	11	11	11	
76150/123154	S 10/07/00	W 055/06/00	19	30				11	11	11	11	
76150/123219	S 11/34/00	W 055/27/00	20	60				11	11	11	11	
76150/123244	S 13/01/00	W 055/48/00	21	20				11	11	11	11	
76150/123514	S 21/36/00	W 057/51/00	27	30				11	11	11	11	
76150/123539	S 23/03/00	W 058/13/00	28	10				11	11	11	11	
76150/123604	S 24/30/00	W 058/36/00	29	0				11	11	11	11	
76150/123629	S 25/56/00	W 058/58/00	30	0				11	11	11	11	

* FIM *

ORS: ORDENE O CATALOGO POR ORBITA BASE E DATA DE PASSAGEM

INSTITUTO DE PESQUISAS ESPACIAIS (INPE)

DIVISAO DE BANCO DE DADOS - BANCO DE IMAGENS TERRESTRES

15/12/76 ORBITA BASE 276 DATA DE PASSAGEM 4/07/76 PAG 1

LANDSAT 1 ORBITA REAL 20105

IDENTIFICACAO	LATITUDE	LONGITUDE	PT	CN	RBV-QUALIDADE-MSS						
					1	2	3	4	5	6	7
76186/122708	S 02/52/00	W 053/22/00	14	100				11	11	11	11
76186/122733	S 04/18/00	W 053/39/00	15	70				11	11	11	11
76186/122758	S 05/44/00	W 054/04/00	16	40				11	11	11	11
76186/122823	S 07/10/00	W 054/24/00	17	70				11	11	11	11
76186/122848	S 08/37/00	W 054/44/00	18	70				11	11	11	11
76186/122913	S 10/05/00	W 055/05/00	19	10				11	11	11	11
76186/122938	S 11/33/00	W 055/26/00	20	10				11	11	11	11
76186/123003	S 13/01/00	W 055/47/00	21	10				11	11	11	11
76186/123026	S 14/20/00	W 056/06/00	22	30				11	11	11	11
76186/123143	S 18/44/00	W 057/10/00	25	20				11	11	11	11
76186/123208	S 20/11/00	W 057/31/00	26	70				11	11	11	11
76186/123233	S 21/37/00	W 057/53/00	27	70				11	11	11	11
76186/123258	S 23/04/00	W 058/15/00	28	0				11	11	11	11
76186/123323	S 24/32/00	W 058/37/00	29	10				11	11	11	11
76186/123348	S 25/58/00	W 058/59/00	30	60				11	11	11	11
76186/123413	S 27/23/00	W 059/21/00	31	10				11	11	11	11
76186/123438	S 28/49/00	W 059/45/00	32	0				11	11	11	11
76186/123503	S 30/15/00	W 060/10/00	33	0				11	11	11	11
76186/123528	S 31/41/00	W 060/35/00	34	0				11	11	11	11
76186/123553	S 33/08/00	W 061/00/00	35	0				11	11	11	11
76186/123618	S 34/35/00	W 061/26/00	36	0				11	11	11	11
76186/123643	S 36/00/00	W 061/52/00	37	0				11	11	11	11
76186/123708	S 37/25/00	W 062/19/00	38	0				11	11	11	11
76186/123729	S 38/37/00	W 062/36/00	39	0				11	11	11	11

* FIM *

8

ORDS: ORDENE O CATALOGO POR ORBITA BASE E DATA DE PASSAGEM

INSTITUTO DE PESQUISAS ESPACIAIS (INPE)

DIVISAO DE BANCO DE DADOS - BANCO DE IMAGENS TERRESTRES

15/12/76 ORBITA BASE 276 DATA DE PASSAGEM 22/07/76 PAG 1

LANDSAT 1 ORBITA REAL 20356

IDENTIFICACAO	LATITUDE	LONGITUDE	PT	CN	RRV-QUALIDADE-MSS						
					1	2	3	4	5	6	7
76204/122515	S 01/25/00	W 053/02/00	13	80				11	11	11	11
76204/122540	S 02/52/00	W 053/19/00	14	30				11	11	11	11
76204/122605	S 04/18/00	W 053/37/00	15	0				11	11	11	11
76204/122630	S 05/45/00	W 054/03/00	16	0				11	11	11	11
76204/122655	S 07/13/00	W 054/23/00	17	0				11	11	11	11
76204/122720	S 08/40/00	W 054/43/00	18	0				11	11	11	11
76204/122745	S 10/07/00	W 055/04/00	19	0				11	11	11	11
76204/122810	S 11/33/00	W 055/24/00	20	0				11	11	11	11
76204/122835	S 13/00/00	W 055/44/00	21	0				11	11	11	11
76204/122858	S 14/20/00	W 056/03/00	22	0				11	11	11	11
76204/123040	S 20/14/00	W 057/30/00	26	0				11	11	11	11
76204/123105	S 21/41/00	W 057/52/00	27	0				11	11	11	11
76204/123130	S 23/08/00	W 058/15/00	28	0				11	11	11	11
76204/123155	S 24/35/00	W 058/38/00	29	0				11	11	11	11
76204/123220	S 26/01/00	W 059/00/00	30	20				11	11	11	11
76204/123245	S 27/27/00	W 059/22/00	31	20				11	11	11	11
76204/123310	S 28/52/00	W 059/45/00	32	0				11	11	11	11
76204/123335	S 30/18/00	W 060/09/00	33	20				11	11	11	11
76204/123400	S 31/45/00	W 060/34/00	34	80				11	11	11	11
76204/123425	S 33/11/00	W 060/59/00	35	90				11	11	11	11
76204/123450	S 34/37/00	W 061/25/00	36	100				11	11	11	11
76204/123601	S 38/41/00	W 062/36/00	39	70				11	11	11	11
76204/123626	S 40/06/00	W 063/05/00	40	20				11	11	11	11

* FIM *

DRS: ORDENE O CATALOGO POR ORBITA BASE E DATA DE PASSAGEM

INSTITUTO DE PESQUISAS ESPACIAIS (INPE)

DIVISAO DE BANCO DE DADOS - BANCO DE IMAGENS TERRESTRES

7/07/76 ORBITA BASE 290 DATA DE PASSAGEM 15/06/73 PAG 1

LANDSAT 1 ORBITA REAL 04557

IDENTIFICACAO	LATITUDE	LONGIT DE	PT	CN	RBV-QUALIDADE-MSS						
					1	2	3	4	5	6	7
73166/132016	S 04/17/00	W 055/06/00	15	70				11	11	11	11
73166/132041	S 05/43/00	W 055/32/00	16	80				11	11	11	11
73166/132106	S 07 10 00	W 055/52/00	17	40				11	11	11	21
73166/132131	S 08/37/00	W 056/13/00	18	0				11	11	11	11
73166/132156	S 10/03/00	W 056/33/00	19	0				11	11	11	21
73166/132221	S 11/30/00	W 056/54/00	20	0				11	11	11	21
73166/132246	S 12/56/00	W 057/14/00	21	0				11	11	11	21
73166/1323.1	S 14/22/00	W 057/35/00	22	40				11	11	11	11
73166/132336	S 15/50/00	W 057/56/00	23	60				11	11	11	11
73166/132401	S 17/17/00	W 058/17/00	24	20				11	11	11	11
73166/132426	S 18/42/00	W 058/38/00	25	0				11	11	11	11
73166/132451	S 20/06/00	W 059/00/00	26	0				11	11	11	11
73166/132516	S 21/35/00	W 059/22/00	27	0				11	11	21	11
73166/132541	S 23/01/00	W 059/44/00	28	70				11	11	21	11

* FIM *

Obs: ORDENE O CATALOGO POR ORBITA BASE E DATA DE PASSAGEM

INSTITUTO DE PESQUISAS ESPACIAIS (INPE)

DIVISAO DE BANCO DE DADOS - BANCO DE IMAGENS TERRESTRES

7/07/76 ORBITA BASE 290 DATA DE PASSAGEM 8/08/73 PAG 1

LANDSAT 1 ORBITA REAL 05310

IDENTIFICACAO	LATITUDE	LONGITUDE	PT	CN	RBV=QUALIDADE=MSS						
					1	2	3	4	5	6	7
73220/131731	N 02/53/00	W 053/34/00	10	50				11	11	11	11
73220/131756	N 07/27/00	W 053/53/00	11	40				11	11	11	11
73220/131821	N 00/00/00	W 054/11/00	12	60				11	11	11	11
73220/131846	S 01/26/00	W 054/29/00	13	40				11	11	11	21
73220/131911	S 02/52/00	W 054/47 00	14	60				11	11	11	11
73220/131936	S 04/18/00	W 055/04/00	15	50				11	11	11	11
73220/132001	S 05/45/00	W 055/30/00	16	40				11	11	11	11
73220/132006	S 07/11/00	W 055/51/00	17	90				11	11	21	11
73220/132051	S 08/37/00	W 056/11/00	18	90				11	11	21	11
73220/132106	S 10/04/00	W 056/32/00	19	40				11	11	21	11
73220/132141	S 11/31/00	W 056/52/00	20	10				11	11	11	11
73220/132206	S 12/58/00	W 057/13/00	21	0				11	11	11	11
73220/132231	S 14/24/00	W 057/34/00	22	0				11	11	11	11
73220/132256	S 15/51/00	W 057/55/00	23	10				11	11	11	11
73220/132321	S 17/17/00	W 058/16/00	24	20				11	11	11	11
73220/132346	S 18/43/00	W 058/38/00	25	60				11	11	11	11
73220/132411	S 20/09/00	W 058/59/00	26	50				11	11	11	11
73220/132432	S 21/21/00	W 059/17/00	27	20				11	11	11	11

* FIM *

UBS: ORDENE O CATALOGO POR ORBITA BASE E DATA DE PASSAGEM

INSTITUTO DE PESQUISAS ESPACIAIS (INPE)

DIVISAO DE BANCO DE DADOS - BANCO DE IMAGENS TERRESTRES

7/07/76 ORBITA BASE 290 DATA DE PASSAGEM 26/08/73 PAG 1

LANDSAT 1 ORBITA REAL 05561

IDENTIFICACAO	LATITUDE	LONGITUDE	PT	CN	RBV-QUALIDADE-MSS						
					1	2	3	4	5	6	7
/3238/131853	S 02/53/00	W 054/44/00	14	80				11	11	21	21
/3238/131918	S 04/21/00	W 055/03/00	15	60				11	11	21	11
/3238/131943	S 05/48/00	W 055/29/00	16	50				11	11	21	11
/3238/132008	S 07/14/00	W 055/50/00	17	60				11	11	21	11
/3238/132033	S 08/40/00	W 056/11/00	18	50				11	11	21	11
/3238/132058	S 10/06/00	W 056/31/00	19	30				11	11	21	11
/3238/132123	S 11/33/00	W 056/51/00	20	30				11	11	21	11
/3238/132148	S 12/59/00	W 057/12/00	21	20				11	11	31	11
/3238/132213	S 14/26/00	W 057/33/00	22	20				11	11	21	11
/3238/132238	S 15/53/00	W 057/54/00	23	40				11	11	21	11
/3238/132303	S 17/19/00	W 058/14/00	24	40				11	11	11	11

* F I M *

UBSI ORDENE O CATALOGO POR ORBITA BASE E DATA DE PASSAGEM

INSTITUTO DE PESQUISAS ESPACIAIS (INPE)

DIVISAO DE BANCO DE DADOS - BANCO DE IMAGENS TERRESTRES

7/07/76 ORBITA BASE 290 DATA DE PASSAGEM 19/10/73 PAG 1

LANDSAT 1 ORBITA REAL 06314

IDENTIFICACAO	LATITUDE	LONGITUDE	PT	CN	RBV-QUALIDADE-MSS							
					1	2	3	4	5	6	7	
73292/132158	S 18/01/00	W 058/17/00	25	0					11	11	21	11
73292/132223	S 19/28/00	W 058/39/00	26	0					11	11	21	11
73292/132230	S 19/52/00	W 058/45/00	26	0					11	11	21	11

* FIM *

UBS: ORDENE O CATALOGO POR ORBITA BASE E DATA DE PASSAGEM

INSTITUTO DE PESQUISAS ESPACIAIS (INPE)

DIVISAO DE BANCO DE DADOS - BANCO DE IMAGENS TERRESTRES

7/07/76 ORBITA BASE 290 DATA DE PASSAGEM 7/08/75 PAG 1

LANDSAT 2 ORBITA REAL 02744

IDENTIFICACAO	LATITUDE	LONGITUDE	PT	CN	RBV-QUALIDADE-MSS						
					1	2	3	4	5	6	7
75219/130641	S 00/03/00	W 053/58/00	12	40				11	11	11	11
75219/130706	S 01/30/00	W 054/16/00	13	0				11	11	11	11
75219/130729	S 02/50/00	W 054/33/00	14	0				11	11	11	11
75219/130731	S 02/57/00	W 054/34/00	14	0				11	11	11	11
75219/130754	S 0 /17/00	W 054/51/00	15	0				11	11	11	11
75219/130756	S 04/24/00	W 054 52/00	15	0				11	11	11	11
75219/130821	S 05/51/00	W 055/19 00	16	0				11	11	11	11
75219/13084	S 07/17/00	W 055/39/00	17	0				11	11	11	11
752 9/130911	S 08/44/00	W 056/00/00	18	0				11	11	11	11
75219/130936	S 10/11/00	W 056/20/00	19	0				11	11	11	11
75219/1310 1	S 11/37/00	W 056/39/00	20	0				11	11	11	11
75219/131026	S 13/04/00	W 057/00/00	21	20				11	11	11	11
752 9/131051	S 14/31/00	W 057/21/00	22	80				11	11	11	11
75219/131116	S 15/57/00	W 057/42/00	23	90				11	11	11	11
75219/131141	S 17/24/00	W 058/03/00	24	30				11	11	11	11
75219/131206	S 18/50/00	W 058/24/00	25	10				11	11	11	11
75219/131222	S 19/46/00	W 058/38/00	26	20				11	11		
75219/131228	S 20/06/00	W 058/43/00	26	40				11			

* FIM *

UBS: ORDENE O CATALOGO POR ORBITA BASE E DATA DE PASSAGEM

INSTITUTO DE PESQUISAS ESPACIAIS (INPE)

DIVISAO DE BANCO DE DADOS - BANCO DE IMAGENS TERRESTRES

7/07/76 ORBITA BASE 290 DATA DE PASSAGEM 21/09/75 PAG 1

LANDSAT 1 ORBITA REAL 16103

IDENTIFICACAO	LATITUDE	LONGITUDE	PT	CN	RBV-QUALIDADE-MSS						
					1	2	3	4	5	6	7
75264/ 24918	N 05/45/00	W 052/41/00	08	70				11	11	11	11
75264/124943	N 04/1 /00	W 053/07/00	09	100				11	11	11	11
75264/125008	N 02/52/00	W 053/24/00	10	100				11	11	11	11
75264/125033	N 01/26/00	W 053/42/00	11	100				11	11	11	11
75264/125058	N 00/00/00	W 054 00/00	12	100				11	11	11	11
75264/125123	S 0 /25/00	W 054/ 8/00	13	90				11	11	11	11
75264/12 148	S 02/52/00	W 054 6/00	14	80				11	11	11	11
7526 /125213	S 04/18/00	W 054/54/00	15	50				11	11	11	11
75264/125238	S 05/44/00	W 055/ /0/00	16	50				11	11	11	11
75264/1 5303	S 07 11/00	W 055/40/00	17	70				11	11	11	11
752 4/ 25328	S 08/38/00	W 056/01/00	18	70				11	11	11	11
75264/125353	S 10/05/00	W 056/21/00	19	90				11	11	11	11
75264/125418	S 11/31/00	W 056/42/00	20	90				11	11	11	11
75264/ 5443	S 12/58/00	W 057 02/00	21	100				11	11	11	11
75264/125508	S 14/25/00	W 057/23/00	22	100				11	21	11	11
75264/125533	S 15/51/00	W 057/44/00	23	100				11	11	11	11
75264/125558	S 17/17/00	W 058/05/00	24	100				11	11	11	11
75264/125623	S 18/43/00	W 058/26/00	25	100				11	11	11	11
75264/125643	S 19/53/00	W 058/43/00	26	100				11	11	11	11

* FIM *

UBSI ORDENE O CATALOGO POR ORBITA BASE E DATA DE PASSAGEM

INSTITUTO DE PESQUISAS ESPACIAIS (INPE)

DIVISAO DE BANCO DE DADOS - BANCO DE IMAGENS TERRESTRES

15/12/76 ORBITA BASE 290 DATA DE PASSAGEM 12/02/76 PAG 1

LANDSAT 1 ORBITA REAL 18111

IDENTIFICACAO	LATITUDE	LONGITUDE	PT	CN	RBV-QUALIDADE-MSS						
					1	2	3	4	5	6	7
76043/124018	N 05/44/00	w 052/46/00	08	30				11	11	11	21
76043/124043	N 04/17/00	w 053/11/00	09	70				11	11	11	11
76043/124108	N 02/51/00	w 053/29/00	10	100				11	11	11	11
76043/124928	S 25/55/00	w 060/22/00	30	90				11	12	12	12
76043/124953	S 27/21/00	w 060/45/00	31	80					12	12	12
76043/125018	S 28/47/00	w 061/08/00	32	100				11	11	11	11
76043/125043	S 30/12/00	w 061/32/00	33	50				11	11	11	11
76043/125108	S 31/38/00	w 061/57/00	34	0				11	11	11	11
76043/125133	S 33/04/00	w 062/22/00	35	0				11	11	11	11
76043/125158	S 34/31/00	w 062/47/00	36	20				11	11	11	11
76043/125223	S 35/57/00	w 063/14/00	37	30				11	11	11	11
76043/125248	S 37/23/00	w 063/42/00	38	10				11	11	11	11
76043/125313	S 38/48/00	w 064/11/00	39	10				11	11		11
76043/125338	S 40/14/00	w 064/40/00	40	40				11	11	11	11

* FIM *

ORS: ORDENE O CATALOGO POR ORBITA BASE E DATA DE PASSAGEM

INSTITUTO DE PESQUISAS ESPACIAIS (INPE)

DIVISAO DE BANCO DE DADOS - BANCO DE IMAGENS TERRESTRES

15/12/76 ORBITA BASE 290 DATA DE PASSAGEM 30/05/76 PAG 1

LANDSAT 1 ORBITA REAL 19617

IDENTIFICACAO	LATITUDE	LONGITUDE	PT	CN	RHV-QUALIDADE-MSS								
					1	2	3	4	5	6	7		
76151/123504	S 01/25/00	W 054/29/00	13	70				11	11	11	11		
76151/123529	S 02/52/00	W 054/47/00	14	90				11	11	11	11		
76151/123554	S 04/19/00	W 055/05/00	15	50				11	11	11	11		
76151/123619	S 05/46/00	W 055/30/00	16	0				11	11	11	11		
76151/123644	S 07/12/00	W 055/50/00	17	10				11	11	11	11		
76151/123709	S 08/39/00	W 056/10/00	18	10				11	11	11	11		
76151/123734	S 10/05/00	W 056/31/00	19	50				11	11	11	11		
76151/123759	S 11/32/00	W 056/51/00	20	50				11	11	11	11		
76151/123824	S 12/59/00	W 057/11/00	21	90				11	11	11	11		
76151/123849	S 14/25/00	W 057/31/00	22	30				11	11	11	11		
76151/123914	S 15/52/00	W 057/52/00	23	20				11	11	11	11		
76151/123939	S 17/19/00	W 058/13/00	24	90				11	11	11	11		
76151/124004	S 18/45/00	W 058/33/00	25	100				11	11	11	11		
76151/124029	S 20/11/00	W 058/54/00	26	70				11	11	11	11		
76151/124054	S 21/38/00	W 059/15/00	27	20				11	11	11	11		
76151/124119	S 23/04/00	W 059/38/00	28	0				11	11	11	11		
76151/124144	S 24/29/00	W 060/02/00	29	0				11	11	11	11		
76151/124209	S 25/55/00	W 060/25/00	30	20				11	11	11	11		
76151/124234	S 27/21/00	W 060/48/00	31	100				11	11	11	11		
76151/124259	S 28/47/00	W 061/11/00	32	90				11	11	11	11		
76151/124324	S 30/14/00	W 061/35/00	33	60				11	11	11	11		
76151/124349	S 31/40/00	W 061/59/00	34	60				11	11	11	11		
76151/124414	S 33/06/00	W 062/23/00	35	20				11	11	11	11		
76151/124439	S 34/32/00	W 062/50/00	36	10					11	11	11	11	
76151/124504	S 35/55/00	W 063/11/00	37	0				11	11	11	11		
76151/124529	S 37/20/00	W 063/38/00	38	10				11	11	11	11		
76151/124554	S 38/45/00	W 064/06/00	39	30				11	11	11	11		
76151/124619	S 40/11/00	W 064/34/00	40	50				11	11	11	11		

* FIM *

ORS: ORDENE O CATALOGO POR ORBITA BASE E DATA DE PASSAGEM

INSTITUTO DE PESQUISAS ESPACIAIS (INPE)

DIVISAO DE BANCO DE DADOS - BANCO DE IMAGENS TERRESTRES

15/12/76 ORBITA BASE 290 DATA DE PASSAGEM 5/07/76 PAG 1

LANDSAT 1 ORBITA REAL 20119

IDENTIFICACAO	LATITUDE	LONGITUDE	PT	CN	RBV-QUALIDADE-MSS						
					1	2	3	4	5	6	7
76187/123248	S 02/53/00	W 054/47/00	14	80				11	11	11	11
76187/123313	S 04/20/00	W 055/05/00	15	60				11	11	11	11
76187/123338	S 05/47/00	W 055/31/00	16	80				11	11	11	11
76187/123403	S 07/14/00	W 055/51/00	17	70				11	11	11	11
76187/123428	S 08/40/00	W 056/11/00	18	70				11	11	11	11
76187/123453	S 10/07/00	W 056/31/00	19	30				11	11	11	11
76187/123518	S 11/34/00	W 056/51/00	20	10				11	11	11	11
76187/123543	S 13/00/00	W 057/11/00	21	0				11	11	11	11
76187/123608	S 14/27/00	W 057/32/00	22	0				11	11	11	11
76187/123633	S 15/54/00	W 057/53/00	23	10				11	11	11	11
76187/123658	S 17/20/00	W 058/14/00	24	20				11	11	11	11
76187/123723	S 18/47/00	W 058/35/00	25	0				11	11	11	11
76187/123748	S 20/13/00	W 058/56/00	26	10				11	11	11	11
76187/123813	S 21/40/00	W 059/18/00	27	70				11	11	11	11
76187/123838	S 23/07/00	W 059/39/00	28	70				11	11	11	11
76187/123903	S 24/33/00	W 060/02/00	29	20				11	11	11	11
76187/123928	S 25/59/00	W 060/25/00	30	40				11	11	11	11
76187/123953	S 27/26/00	W 060/49/00	31	50				11	11	11	11
76187/124018	S 28/52/00	W 061/14/00	32	100				11	11	11	11
76187/124043	S 30/19/00	W 061/39/00	33	60				11	11	11	11
76187/124108	S 31/45/00	W 062/03/00	34	20				11	11	11	11
76187/124133	S 33/10/00	W 062/28/00	35	70				11	11	11	11
76187/124158	S 34/36/00	W 062/54/00	36	80				11	11	11	11
76187/124223	S 36/01/00	W 063/20/00	37	100				11	11	11	11
76187/124248	S 37/27/00	W 063/48/00	38	20				11	11	11	11
76187/124306	S 38/29/00	W 064/08/00	39	0				11	11	11	11
* FIM *											

ORs: ORDENE O CATALOGO POR ORBITA BASE E DATA DE PASSAGEM

INSTITUTO DE PESQUISAS ESPACIAIS (INPE)

DIVISAO DE BANCO DE DADOS - BANCO DE IMAGENS TERRESTRES

7/07/76 ORBITA BASE 304 DATA DE PASSAGEM 16/06/73 PAG 1

LANDSAT 1 ORBITA REAL 04571

IDENTIFICACAO	LATITUDE	LONGITUDE	PT	CN	RBV-QUALIDADE-MSS							
					1	2	3	4	5	6	7	
73167/132600	S 04/17/00	W 056/32/00	15	70				11	11	11	21	
73167/132625	S 05/43/00	W 056/58/00	16	40				11	11	11	31	
73167/132650	S 07/10/00	W 057/18/00	17	50				11	11	21	31	
73167/132715	S 08/37/00	W 057/38/00	18	30				11	11	21	31	
73167/132740	S 10/03/00	W 057/58/00	19	20				11	11	11	31	
73167/132805	S 11/29/00	W 058/19/00	20	30				11	11	11		
73167/132830	S 12/56/00	W 058/39/00	21	10				11	11	11	21	
73167/132855	S 14/23/00	W 059/00/00	22	30				11	11	11	21	

* FIM *

UBS: ORDENE O CATALOGO POR ORBITA BASE E DATA DE PASSAGEM

INSTITUTO DE PESQUISAS ESPACIAIS (INPE)

DIVISAO DE BANCO DE DADOS - BANCO DE IMAGENS TERRESTRES

7/07/76 ORBITA BASE 304 DATA DE PASSAGEM 27/08/73 PAG 1

LANDSAT 1 ORBITA REAL 05575

IDENTIFICACAO	LATITUDE	LONGITUDE	PT	CN	RBV=QUALIDADE=MSS						
					1	2	3	4	5	6	7
73239/132411	S 01/27/00	W 055/53/00	13	40				11	11	11	11
73239/132436	S 02/53/00	W 056/11/00	14	50				11	11	11	11
73239/132501	S 04/19/00	W 056/29/00	15	10				11	11	11	11
73239/132526	S 05/47/00	W 056/56/00	16	20				11	11	11	11
73239/132551	S 07/13/00	W 057/16/00	17	40				11	11	21	11
73239/132616	S 08/39/00	W 057/37/00	18	50				11	11	21	11
73239/132641	S 10/06/00	W 057/57/00	19	30				11	11	21	11
73239/132706	S 11/31/00	W 058/16/00	20	40				11	11	21	11

* FIM *

UBS: ORDENE O CATALOGO POR ORBITA BASE E DATA DE PASSAGEM

INSTITUTO DE PESQUISAS ESPACIAIS (INPE)

DIVISAO DE BANCO DE DADOS - BANCO DE IMAGENS TERRESTRES

7/07/76 ORBITA BASE 304 DATA DE PASSAGEM 14/09/73 PAG 1

LANDSAT 1 ORBITA REAL 05826

IDENTIFICACAO	LATITUDE	LONGITUDE	PT	CN	RBV-QUALIDADE-MSS							
					1	2	3	4	5	6	7	
73257/132236	N 02/51/00	W 054/56/00	10	100				11	11	11	11	
73257/132301	N 01/24/00	W 055 4/00	11	80				11	11	11	11	
73257/132326	S 00/02/00	W 055/33/00	12	30				11	11	11	11	
73257/132351	S 01/29/00	W 055/51 00	13	30				11	11	21	11	
73257/132416	S 02/55/00	W 056/09/00	14	40				11	11	21	11	
73257/132441	S 04/21/00	W 056/27/00	15	70				11	11	21	11	
73257/132506	S 05/47/00	W 05 752 00	16	100				11	11	11	11	
73257/132531	S 07/14/00	W 057/12/00	17	80				11	11	11	11	
73257/132556	S 08/42/00	W 057/33/00	18	60				11	11	21	11	
73257/132621	S 10/10/00	W 057/54/00	19	60				11	11	21	11	
73257/132646	S 11/36/00	W 058/15/00	20	40				11	11	21	21	
73257/132711	S 13/01/00	W 058/35/00	21	40				11	11	21	11	
73257/132736	S 14/28/00	W 058/55/00	22	60				11	11	21	11	
73257/132801	S 15/56/00	W 059/17/00	23	40				11	11	21	11	

* FIM *

OBS: ORDENE O CATALOGO POR ORBITA BASE E DATA DE PASSAGEM

INSTITUTO DE PESQUISAS ESPACIAIS (INPE)

DIVISAO DE BANCO DE DADOS - BANCO DE IMAGENS TERRESTRES

7/07/76 ORBITA BASE 304 DATA DE PASSAGEM 2/10/73 PAG 1

LANDSAT 1 ORBITA REAL 06077

IDENTIFICACAO	LATITUDE	LONGITUDE	PT	CN	RBV-QUALIDADE-MSS							
					1	2	3	4	5	6	7	
73275/132325	S 01/28/00	W 055/49/00	13	80							11	11
73275/132350	S 02/54/00	W 056/07/00	14	60							11	11 11
73275/132415	S 04/21/00	W 056/25/00	15	90							11	21 11
73275/132710	S 14/28/00	W 058/54/00	22	70					11	11	21	11
73275/132735	S 15/55/00	W 059/15/00	23	30					11	11	11	11
73275/132800	S 17/21/00	W 059/36/00	24	10					11	11	11	11
73275/132823	S 18/40/00	W 059/56/00	25	30					11	11	11	11

* FIM *

Obs: ORDENE O CATALOGO POR ORBITA BASE E DATA DE PASSAGEM

INSTITUTO DE PESQUISAS ESPACIAIS (INPE)

DIVISAO DE BANCO DE DADOS - BANCO DE IMAGENS TERRESTRES

7/07/76 ORBITA BASE 304 DATA DE PASSAGEM 8/08/75 PAG -1

LANDSAT 2 ORBITA REAL 02758

IDENTIFICACAO	LATITUDE	LONGITUDE	PT	CN	RBV-QUALIDADE-MSS							
					1	2	3	4	5	6	7	
75220/131158	N 01/24/00	W 055/05/00	11	70					11	11	11	11
75220/131223	S 00/02/00	W 055/24/00	12	20					11	11	11	11
75220/131248	S 01/29/00	W 055 4 700	13	30					11	11	11	11
75220/131313	S 02/56/00	W 056/00/00	14	10					11	11	11	11
75220/131338	S 04/23/00	W 056/19/00	15	0					11	11	11	11
75220/131403	S 05/49/00	W 056/45/00	16	0					11	11	11	11
75220/131428	S 07/15/00	W 05 05/00	17	20					11	11	11	11
75220/131453	S 08/42/00	W 057/25/00	18	0					11	11	11	11
75220/131518	S 10/08/00	W 057/45/00	19	20					11	11	11	11
75220/131543	S 11/35/00	W 058/05/00	20	0					11	11	11	11
75220/131608	S 13/02/00	W 058/25/00	21	0					11	11	11	11
75220/131633	S 14/28/00	W 058/46/00	22	20					11	11	11	11
75220/131658	S 15/55/00	W 059/06/00	23	70					11	11	11	11

* FIM *

UHST: ORDENE O CATALOGO POR ORBITA BASE E DATA DE PASSAGEM

INSTITUTO DE PESQUISAS ESPACIAIS (INPE)

DIVISAO DE BANCO DE DADOS - BANCO DE IMAGENS TERRESTRES

7/07/76 ORBITA BASE 304 DATA DE PASSAGEM 26/08/75 PAG 1
 LANDSAT 2 ORBITA REAL 03009

IDENTIFICACAO	LATITUDE	LONGITUDE	PT	CN	RBV-QUALIDADE-MSS						
					1	2	3	4	5	6	7
75238/131400	S 07/16/00	W 057/00/00	17	40				11	11	11	11
75238/131425	S 08/42/00	W 057/20/00	18	10				11	11	11	11
75238/131450	S 10/09/00	W 057/40/00	19	10				11	11	11	11
75238/131515	S 11/35/00	W 058/00/00	20	0				11	21	11	11
75238/131540	S 13/01/00	W 058/20/00	21	10				11	11	11	11
75238/131605	S 14/28/00	W 058/41/00	22	30				11	11	11	11

* FIM *

UBS: ORDENE O CATALOGO POR ORBITA BASE E DATA DE PASSAGEM

INSTITUTO DE PESQUISAS ESPACIAIS (INPE)

DIVISAO DE BANCO DE DADOS - BANCO DE IMAGENS TERRESTRES

//07/76 ORBITA BASE 304 DATA DE PASSAGEM 4/09/75 PAG 1

LANDSAT 1 ORBITA REAL 15866

IDENTIFICACAO	LATITUDE	LONGITUDE	PT	CN	RBV-QUALIDADE-MSS						
					1	2	3	4	5	6	7
75247/125601	N 05/47/00	W 054/07/00	08	60				11	11	11	11
75247/125626	N 04/21/00	W 054/33/00	09	80				11	11	11	11
75247/125651	N 02/54/00	W 054/51/00	10	70				11	11	11	11
75247/125716	N 01/28/00	W 055 08/00	11	70				11	11	11	11
75247/125741	N 00/01/00	W 055 26/00	12	90				11	11	11	11
75247/125806	S 01/24/00	W 055/44/00	13	90				11	11	11	11
75247/125831	S 02/51/00	W 056/02/00	14	90				11	11	11	11
75247/125856	S 04/18/00	W 056/20/00	15	90				11	11	11	11
75247/125921	S 05/44/00	W 056/46/00	16	80				11	11	11	11
75247/125946	S 07/10 00	W 057/05/00	17	90				11	11	11	11
75247/130011	S 08/36/00	W 057/25/00	18	90				11	11	11	11
75247/130036	S 10/03 00	W 057/46/00	19	100				11	11	11	11
75247/130101	S 11/30/00	W 058/0 00	20	100				11	11	11	11
75247/130126	S 12/56 00	W 058/27/00	21	100				11	11	11	11
75247/130151	S 14/22/00	W 058/47/00	22	90				11	11	11	11
75247/130216	S 15/49/00	W 059/08/00	23	100				11	11	11	11
75247/130238	S 17/05/00	W 059/27/00	24	100				11	11	11	11

* FIM *

URS: ORDENE O CATALOGO POR ORBITA BASE E DATA DE PASSAGEM

INSTITUTO DE PESQUISAS ESPACIAIS (INPE)

DIVISAO DE BANCO DE DADOS - BANCO DE IMAGENS TERRESTRES

15/12/76 ORBITA BASE 304 DATA DE PASSAGEM 26/01/76 PAG 1

LANDSAT 1 ORBITA REAL 17874

IDENTIFICACAO	LATITUDE	LONGITUDE	PT	CN	RBV-QUALIDADE-MSS						
					1	2	3	4	5	6	7
76026/124642	N 07/12/00	W 053/44/00	07	50				11	11	11	11
76026/124707	N 05/45/00	W 054/04/00	08	70				11	11	11	11
76026/124732	N 04/18/00	W 054/30/00	09	100				11	11	11	11
76026/125142	S 10/05/00	W 057/50/00	19	100				11	11	11	11
76026/125207	S 11/31/00	W 058/10/00	20	100				11	11	11	11
76026/125232	S 12/57/00	W 058/30/00	21	90				11	11	11	11
76026/125257	S 14/23/00	W 058/51/00	22	70				11	11	11	11
76026/125322	S 15/50/00	W 059/12/00	23	20				11	11	11	11
76026/125347	S 17/16/00	W 059/34/00	24	40				11	11	11	11
76026/125412	S 18/42/00	W 059/55/00	25	80				11	11	11	11
76026/125707	S 28/45/00	W 062/32/00	32	90				11	11	11	11
76026/125732	S 30/11/00	W 062/57/00	33	40				11	11	11	11
76026/125757	S 31/36/00	W 063/21/00	34	50				11	11	11	11
76026/125822	S 33/01/00	W 063/46/00	35	90				11	11	11	11
76026/125847	S 34/27/00	W 064/13/00	36	30				11	11	11	11
76026/125912	S 35/52/00	W 064/40/00	37	30				11	11	11	11
76026/125937	S 37/18/00	W 065/07/00	38	50				11	11	11	11
76026/130002	S 38/44/00	W 065/36/00	39	100				11	11	11	11
* FIM *											

URS: ORDENE O CATALOGO POR ORBITA BASE E DATA DE PASSAGEM

INSTITUTO DE PESQUISAS ESPACIAIS (INPE)

DIVISAO DE BANCO DE DADOS - BANCO DE IMAGENS TERRESTRES

7/07/76 ORBITA BASE 318 DATA DE PASSAGEM 5/07/73 PAG 1

LANDSAT 1 ORBITA REAL 04836

IDENTIFICACAO	LATITUDE	LONGITUDE	PT	CN	RBV-QUALIDADE-MSS						
					1	2	3	4	5	6	7
73186/133041	S 01/25/00	W 057/21/00	13	80				11	11	21	21
73186/133106	S 02/52/00	W 057/39/00	14	70				11	11	11	21
73186/133131	S 04/16/00	W 057/58/00	15	60				11	11	11	21
73186/133156	S 05/44/00	W 058/24/00	16	50				11	11	11	21
73186/133221	S 07/1 /00	W 058/44/00	17	20				11	11	11	21
73186/133246	S 08/3 /00	W 059/04/00	18	20				11	11	11	21
73186/133317	S 10/04/00	W 059/25 /00	19	20				11	11	11	21
73186/133336	S 11/31/00	W 059 /46/00	20	10				11	11	11	21
73186/133401	S 12/56/00	W 060 /06/00	21	20				11	11	11	11
73186/133426	S 14/21/00	W 060/26/00	22	30				11	11	11	11
73186/133451	S 15/49/00	W 060/4 /00	23	10				11	11	11	11
73186/133516	S 17/16/00	W 061/08/00	24	0				11	11	11	11
73186/133538	S 18/32/00	W 061/27/00	25	20				11	11	11	11

* FIM *

UBS: ORDENE O CATALOGO POR ORBITA BASE E DATA DE PASSAGEM

INSTITUTO DE PESQUISAS ESPACIAIS (INPE)

DIVISAO DE BANCO DE DADOS - BANCO DE IMAGENS TERRESTRES

7/07/76 ORBITA BASE 318 DATA DE PASSAGEM 23/07/73 PAG 1

LANDSAT 1 ORBITA REAL 05087

IDENTIFICACAO	LATITUDE	LONGITUDE	PT	CN	RBV-QUALIDADE-MSS						
					1	2	3	4	5	6	7
73204/133118	S 04/19/00	W 057/57/00	15	90				11	11	21	11
73204/133143	S 05/46/00	W 058/23 00	16	70				11	11	21	11
73204/133208	S 07/12/00	W 058/43/00	17	60				11	11	21	21
73204/133233	S 08/38/00	W 059/04/00	18	10				11	11	11	21
73204/133258	S 10/05/00	W 059/24/00	19	20				11	11	11	21
73204/133323	S 11/31/00	W 059/45/00	20	60				11	11	21	21
73204/133348	S 12/57/00	W 060/05/00	21	80				11	11	31	11
73204/133413	S 14/24/0	W 060/26/00	22	90				11	11	31	11
73204/133438	S 15/50/00	W 060/46/00	23	50				11	11	21	11
73204/133503	S 17/16/00	W 061/07/00	24	30				11	11	11	11

* FIM *

UBS: ORDENE O CATALOGO POR ORBITA BASE E DATA DE PASSAGEM

INSTITUTO DE PESQUISAS ESPACIAIS (INPE)

DIVISAO DE BANCO DE DADOS - BANCO DE IMAGENS TERRESTRES

7/07/76 ORBITA BASE 318 DATA DE PASSAGEM 10/08/73 PAG 1

LANDSAT 1 ORBITA REAL 05338

IDENTIFICACAO	LATITUDE	LONGITUDE	PT	CN	RBV-QUALIDADE-MSS							
					1	2	3	4	5	6	7	
73222/132923	N 01/26/00	W 056/45/00	11	30				11	11	11	11	
73222/132948	N 00/00/00	W 057/03/00	12	10				11	11	11	21	
73222/133013	S 01/26/00	W 057/21/00	13	20				11	11	11	21	
73222/133038	S 02/50/00	W 057 39/00	14	10				11	11	11	21	
73222/133103	S 04/17/00	W 057/57/00	15	0				11	11	11	21	
73222/133128	S 05/46/00	W 058/23/00	16	20				11	11	11	21	
73222/133153	S 07/13/00	W 058/43/00	7	20				11	11	11	21	
73222/133218	S 08/39/00	W 059/04/00	8	60				11	11	21	11	
73222/133243	S 10/06/00	W 059/24/00	19	70				11	11	11	11	
73222/133308	S 11/32/00	W 059/45/00	20	60				11	11	21	11	
73222/133333	S 12/58/00	W 060/05/00	21	60				11	11	11	11	

* FIM *

UBS: ORDENE O CATALOGO POR ORBITA BASE E DATA DE PASSAGEM

INSTITUTO DE PESQUISAS ESPACIAIS (INPE)

DIVISAO DE BANCO DE DADOS - BANCO DE IMAGENS TERRESTRES

7/07/76 ORBITA BASE 318 DATA DE PASSAGEM 25/06/75 PAG 1

LANDSAT 1 ORBITA REAL 14876

IDENTIFICACAO	LATITUDE	LONGITUDE	PT	CN	RBV=QUALIDADE=MSS						
					1	2	3	4	5	6	7
/5176/130738	S 00/01/00	W 056/59/00	12	70				11	11	11	11
/5176/130803	S 01/28/00	W 057/17/00	13	40				11	11	11	11
/5176/130828	S 02/55/00	W 057/35/00	14	90				11	11	11	11
/5176/130853	S 04/22/00	W 057/53/00	15	100				11	11	11	11
/5176/130918	S 05/48/00	W 058/19/00	16	60				11	11	11	11
/5176/130943	S 07/15/00	W 058/39/00	17	20				11	11	11	11
/5176/131008	S 08/42/00	W 058/59/00	18	0				11	11	11	11
/5176/131033	S 10/09/00	W 059/19/00	19	0				11	11	11	11
/5176/131058	S 11/35/00	W 059/40/00	20	20				11	11	11	11
/5176/131123	S 13/02/00	W 060/00/00	21	30				11	11	11	11

* FIM *

UBS: ORDENE O CATALOGO POR ORBITA BASE E DATA DE PASSAGEM

INSTITUTO DE PESQUISAS ESPACIAIS (INPE)

DIVISAO DE BANCO DE DADOS - BANCO DE IMAGENS TERRESTRES

7/07/76 ORBITA BASE 318 DATA DE PASSAGEM 9/08/75 PAG 1

LANDSAT 2 ORBITA REAL 02772

IDENTIFICACAO	LATITUDE	LONGITUDE	PT	CN	RBV-QUALIDADE-MSS							
					1	2	3	4	5	6	7	
75221/131716	N 02/49/00	W 056/14/00	10	80				11	11	11	11	
75221/131741	N 01/22/00	W 056/32/00	11	90				11	11	11	11	
75221/131806	S 00/02/00	W 056/24/00	12	70				11	11	11	11	
75221/131831	S 0 /30/00	W 057/08/00	13	90				11	11	11	11	
75221/131856	S 02/57/00	W 057/26/00	14	90				11	11	11	11	
75221/131921	S 04/24/00	W 057/45/00	15	80				11	11	11	11	
75221/131946	S 05/50/00	W 058/11/00	16	50				11	11	11	11	
75221/132011	S 07/17/00	W 058/31/00	17	10				11	11	11	11	
75221/132036	S 08/44/00	W 058/52/00	18	0				11	11	11	11	
75221/132101	S 10/11/00	W 059/ 2/00	19	0				11	11	11	11	
75221/132126	S 11/37/00	W 059/32/00	20	0				11	11	11	11	
75221/132151	S 13/04/00	W 059/52/00	21	30				11	11	11	11	

* FIM *

UBS: ORDENE O CATALOGO POR ORBITA BASE E DATA DE PASSAGEM

INSTITUTO DE PESQUISAS ESPACIAIS (INPE)

DIVISAO DE BANCO DE DADOS - BANCO DE IMAGENS TERRESTRES

7/07/76 ORBITA BASE 318 DATA DE PASSAGEM 5/09/75 PAG 1

LANDSAT 1 ORBITA REAL 15880

IDENTIFICACAO	LATITUDE	LONGITUDE	PT	CN	RBV-QUALIDADE-MSS						
					1	2	3	4	5	6	7
75244/130117	N 07/14/00	W 055/14/00	07	70				11	11	11	21
75245/130142	N 05/47/00	W 055/34/00	08	70				11	11	11	11
75245/130207	N 04/21/00	W 056/00/00	09	100				11	11	11	11
75245/130232	N 02/54/00	W 056/18/00	10	100				11	11	11	11
75245/130257	N 01/27/00	W 056/36/00	11	100				11	11	11	11
75244/130322	N 00/02/00	W 056/53/00	12	80				11	11	11	11
75248/130347	S 01/24/00	W 057/10/00	13	70				11	11	1	11
75248/130412	S 02/50/00	W 057/28/00	14	90				11	11	11	11
75248/130437	S 04/17/00	W 057/46/00	15	90				11	11	11	11
75248/130502	S 05/43/00	W 058/12/00	16	100				11	11	11	11
75248/130527	S 07/10/00	W 058/32/00	17	80				11	11	11	11
75248/130552	S 08/37/00	W 058/53/00	18	70				11	11	11	11
75248/130617	S 10/03/00	W 059/13/00	19	100				11	11	11	11
75248/130642	S 11/30/00	W 059/33/00	20	30				11	11	11	11
75248/130707	S 12/56/00	W 059/54/00	21	60				11	11	11	11
75248/130727	S 14/06/00	W 060/10/00	22	40				11	11	11	11

* F I I *

UBS: ORDENE O CATALOGO POR ORBITA BASE E DATA DE PASSAGEM

INSTITUTO DE PESQUISAS ESPACIAIS (INPE)

DIVISAO DE BANCO DE DADOS * BANCO DE IMAGENS TERRESTRES

15/12/76 ORBITA BASE 318 DATA DE PASSAGEM 1/06/76 PAG 1

LANUSAT 1 ORBITA REAL 19645

IDENTIFICACAO	LATITUDE	LONGITUDE	PT	CN	RBV-QUALIDADE-MSS						
					1	2	3	4	5	6	7
76153/124739	S 05/45/00	W 058/22/00	16	90				11	11	11	11
76153/124804	S 07/11/00	W 058/42/00	17	100				11	11	11	11
76153/124829	S 08/37/00	W 059/03/00	18	50				11	11	11	11
76153/124854	S 10/03/00	W 059/23/00	19	70				11	11	11	11
76153/124919	S 11/31/00	W 059/44/00	20	40				11	11	11	11
76153/124944	S 12/58/00	W 060/05/00	21	30				11	11	11	11
76153/125009	S 14/25/00	W 060/25/00	22	40				11	11	11	11
76153/125034	S 15/51/00	W 060/46/00	23	20				11	11	11	11
76153/125059	S 17/17/00	W 061/07/00	24	10				11	11	11	11
76153/125124	S 18/44/00	W 061/28/00	25	0				11	21	11	11
76153/125149	S 20/10/00	W 061/49/00	26	10				11	11	11	11
76153/125214	S 21/37/00	W 062/10/00	27	30				11	11	11	11
76153/125239	S 23/04/00	W 062/32/00	28	10				11	11	11	11
76153/125304	S 24/31/00	W 062/54/00	29	0				11	11	11	11
76153/125329	S 25/56/00	W 063/18/00	30	0				11	11	11	11
76153/125354	S 27/20/00	W 063/41/00	31	10				11	11	11	11
76153/125419	S 28/45/00	W 064/04/00	32	20				11	11	11	11
76153/125444	S 30/11/00	W 064/28/00	33	20				11	11	11	11
76153/125509	S 31/38/00	W 064/53/00	34	10				11	11	11	11
76153/125534	S 33/05/00	W 065/19/00	35	20				11	11	11	11
76153/125559	S 34/31/00	W 065/45/00	36	50				11	11	11	11
76153/125624	S 35/56/00	W 066/11/00	37	30				11	11	11	11
76153/125649	S 37/19/00	W 066/30/00	38	0				11	11	11	11
76153/125714	S 38/45/00	W 066/58/00	39	0				11	11	11	11
76153/125733	S 39/50/00	W 067/19/00	40	10				11	11	11	11

* FIM *

ORS: ORDENE O CATALOGO POR ORBITA BASE E DATA DE PASSAGEM

INSTITUTO DE PESQUISAS ESPACIAIS (INPE)

DIVISAO DE BANCO DE DADOS - BANCO DE IMAGENS TERRESTRES

7/07/76 ORBITA BASE 331 DATA DE PASSAGEM 24/07/73 PAG 1

LANDSAT 1 ORBITA REAL 05100

IDENTIFICACAO	LATITUDE	LONGITUDE	PT	CN	RBV-QUALIDADE-MSS						
					1	2	3	4	5	6	7
73205/115411	S 05/46/00	W 034/02/00	16	70				11	11	11	21
73205/115436	S 07/12/00	W 034/22/00	17	60				11	11	11	11
73205/115501	S 08/39/00	W 034/42/00	18	70				11	11	11	11
73205/115526	S 10/05/00	W 035/02/00	19	70				11	11	11	21
73205/115551	S 11/31/00	W 035/22/00	20	70				11	11	11	11

* FIM *

OBSE: ORDENE O CATALOGO POR ORBITA BASE E DATA DE PASSAGEM

INSTITUTO DE PESQUISAS ESPACIAIS (INPE)

DIVISAO DE BANCO DE DADOS - BANCO DE IMAGENS TERRESTRES

15/12/76 ORBITA BASE 331 DATA DE PASSAGEM 20/06/76 PAG 1

LANDSAT 1 ORBITA REAL 19909

IDENTIFICACAO	LATITUDE	LONGITUDE	PT	CN	RBY-QUALIDADE-MSS						
					1	2	3	4	5	6	7
76172/110921	S 04/19/00	W 033/29/00	15	80				11	11	11	11
76172/110846	S 05/44/00	W 033/55/00	16	80				12	12	12	12
76172/110911	S 07/10/00	W 034/20/00	17	60				11	11	11	11
76172/110936	S 08/37/00	W 034/40/00	18	30				11	11	11	11
76172/111001	S 10/04/00	W 035/00/00	19	50				11	11	11	11
76172/111026	S 11/30/00	W 035/21/00	20	20				11	11	11	11
76172/111051	S 12/57/00	W 035/42/00	21	30				11	11	11	11
76172/111116	S 14/24/00	W 036/01/00	22	50				11	11	11	11

* FIM *

ORS: ORDENE O CATALOGO POR ORBITA BASE E DATA DE PASSAGEM

INSTITUTO DE PESQUISAS ESPACIAIS (INPE)

DIVISAO DE BANCO DE DADOS - BANCO DE IMAGENS TERRESTRES

7/07/76 ORBITA BASE 332 DATA DE PASSAGEM 6/07/73 PAG 1

LANDSAT 1 ORBITA REAL 04850

IDENTIFICACAO	LATITUDE	LONGITUDE	PT	CN	RBV-QUALIDADE-MSS						
					1	2	3	4	5	6	7
73187/133535	N 01/26/00	W 058/11/00	11	70				11	11	11	21
73187/133600	N 00/00/00	W 058/29/00	12	40				11	11	11	11
73187/133625	S 01/27/00	W 058/47/00	13	0				11	11	11	11
73187/133650	S 02/53/00	W 059 05/00	14	40				11	11	11	
73187/133715	S 04/20/00	W 059/24/00	15	50				11	11	11	11
73187/133740	S 05/47/00	W 059/50/00	16	20				11	11	11	
73187/133805	S 07/13/00	W 060 10/00	17	10				11	11	11	21
73187/133830	S 08/40/00	W 060 30/00	18	20				11	11	11	
73187/133855	S 10/06/00	W 060/50/00	19	40				11	11	21	11
73187/133920	S 11/32/00	W 061/1/00	20	80				11	11	21	
73187/133945	S 12/59/00	W 061/31/00	21	40				11	11	21	11
73187/134010	S 14/25/00	W 061/52/00	22	70				11	11	21	

* FIM *

UBS: ORDENE O CATALOGO POR ORBITA BASE E DATA DE PASSAGEM

INSTITUTO DE PESQUISAS ESPACIAIS (INPE)

◦ DIVISAO DE BANCO DE DADOS - BANCO DE IMAGENS TERRESTRES

7/07/76 ORBITA BASE 332 DATA DE PASSAGEM 24/07/73 PAG 1

LANDSAT 1 ORBITA REAL U5101

IDENTIFICACAO	LATITUDE	LONGITUDE	PT	CN	RBV-QUALIDADE-MSS						
					1	2	3	4	5	6	7
73205/133702	S 04/20/00	W 059/23/00	15	70				11	11	11	31
73205/133727	S 05/47/00	W 059/50/00	16	40				11	11	21	31
73205/133752	S 07/14/00	W 060/10/00	17	40				11	11	11	31
73205/133817	S 08/40/00	W 060/30/00	18	10				11	11	11	21
73205/133842	S 10/06/00	W 060/51.00	19	60				11	11	11	21
73205/133907	S 11/33/00	W 061/11/00	20	20				11	11	11	21
73205/133932	S 12/59/00	W 061/11/00	21	0				11	11	11	31
73205/133957	S 14/25/00	W 061/52/00	22	0				11	11	11	21
73205/134022	S 15/52/00	W 062/13/00	23	0				11	11	11	21
73205/134047	S 17/18/00	W 062/34/00	24	0				11	11	11	21

* FIM *

UBS: ORDENE O CATALOGO POR ORBITA BASE E DATA DE PASSAGEM

INSTITUTO DE PESQUISAS ESPACIAIS (INPE)

DIVISAO DE BANCO DE DADOS - BANCO DE IMAGENS TERRESTRES

7/07/76 ORBITA BASE 332 DATA DE PASSAGEM 4/10/73 PAG 1

LANDSAT 1 ORBITA REAL 06105

IDENTIFICACAO	LATITUDE	LONGITUDE	PT	CN	RBV-QUALIDADE-MSS						
					1	2	3	4	5	6	7
73277/133425	S 00/01/00	W 058/21/00	12	90				11	11	11	11
73277/133450	S 01/28/00	W 058/40/00	13	90				11	11	11	11
73277/133515	S 02/54/00	W 058/58/00	14	50				11	11	11	11
73277/133540	S 0 20/00	W 059/16/00	15	10				11	11	11	11
73277/133605	S 05/48/ 0	W 059/42/00	16	20				11	11	11	11
73277/133630	S 07/13/00	W 060/02/00	17	30				11	11	11	11
73277/133655	S 08/40/00	W 060/22/00	18	40				11	11	11	11
73277/133720	S 10/07/00	W 060/43/00	19	80				11	11	21	11
73277/133745	S 11/35/00	W 061/04/00	20	50				11	11	21	11
73277/133810	S 13/02/00	W 061/25/00	21	20				11	11	21	11
73277/133835	S 14/28/00	W 061/46/00	22	0				11	11	11	11
73277/133900	S 15/54/00	W 062/07/00	23	20				11	11	21	11

* FIM *

UHS: ORDENE O CATALOGO POR ORBITA BASE E DATA DE PASSAGEM

INSTITUTO DE PESQUISAS ESPACIAIS (INPE)

DIVISAO DE BANCO DE DADOS - BANCO DE IMAGENS TERRESTRES

7/07/76 ORBITA BASE 332 DATA DE PASSAGEM 26/06/75 PAG 1

LANDSAT 1 ORBITA REAL 14890

IDENTIFICACAO	LATITUDE	LONGITUDE	PT	CN	RBV-QUALIDADE-MSS							
					1	2	3	4	5	6	7	
75177/13143	S 01/26/00	W 058/43/00	13	90				11	11	11	11	
75177/131408	S 02/53/00	W 059/01/00	14	80				11	11	11	11	
75177/131433	S 04/19/00	W 059/19/00	15	30				11	11	11	11	
75177/131458	S 07/46/00	W 059/45/00	16	20				11	11	11	11	
75177/131523	S 07/13/00	W 060/05/00	17	0				11	11	11	11	
75177/131548	S 08/39/00	W 060/25/00	18	0				11	11	11	11	
75177/131613	S 10/06/00	W 060/45/00	19	0				11	11	11	11	
75177/131638	S 11/33/00	W 061/06/00	20	30				11	11	11	11	
75177/131703	S 12/59/00	W 061/26/00	21	80				11	11	11	11	

* FIM *

UBS: ORDENE O CATALOGO POR ORBITA BASE E DATA DE PASSAGEM

INSTITUTO DE PESQUISAS ESPACIAIS (INPE)

DIVISAO DE BANCO DE DADOS - BANCO DE IMAGENS TERRESTRES

7/07/76 URBITA BASE 332 DATA DE PASSAGEM 5/12/75 PAG 1

LANDSAT 1 ORBITA REAL 17149

IDENTIFICACAO	LATITUDE	LONGITUDE	PT	CN	RBV-QUALIDADE-MSS							
					1	2	3	4	5	6	7	
75339/130335	N 00/01/00	W 058/20/00	12	40					12	12	12	12
75339/130400	S 01/27/00	W 058/39/00	13	20					11	11	11	11
75339/130425	S 02/53/00	W 058/56/00	14	30					11	11	11	11
75339/130450	S 04/18/00	W 059/14/00	15	60					11	11	11	11
75339/130515	S 05/45/00	W 059/40/00	16	50					11	11	11	11
75339/130540	S 07/13/00	W 060/00/00	17	30					11	11	11	11
75339/130745	S 14/26/00	W 061/42/00	22	80					11	11	11	11
75339/130810	S 15/53/00	W 062/03/00	23	40					11	11	11	11
75339/130835	S 17/20/00	W 062/25/00	24	30					11	11	11	11
75339/130900	S 18/46/00	W 062/47/00	25	30					11	11	11	11
75339/130925	S 20/12/00	W 063/09/00	26	10					11	11	11	11
75339/130948	S 21/32/00	W 063/28/00	27	0					11	11	11	11

* FIM *

URSI: ORDENE O CATALOGO POR ORBITA BASE E DATA DE PASSAGEM

INSTITUTO DE PESQUISAS ESPACIAIS (INPE)

DIVISAO DE BANCO DE DADOS - BANCO DE IMAGENS TERRESTRES

15/12/76 ORBITA BASE 332 DATA DE PASSAGEM 15/02/76 PAG 1

LANDSAT 1 ORBITA REAL 18153

IDENTIFICACAO	LATITUDE	LONGITUDE	PT	CN	RBV-QUALIDADE-MSS							
					1	2	3	4	5	6	7	
76046/130514	S 21/36/00	N 063/32/00	27	70				11	11	11	11	
76046/130539	S 23/02/00	N 063/54/00	28	60				31	11	11	11	
76046/130604	S 24/28/00	N 064/17/00	29	10				11	11	11	11	
76046/130629	S 25/55/00	N 064/40/00	30	30				11	11	11	11	
76046/130654	S 27/21/00	N 065/04/00	31	20				11	11	11	11	
76046/130719	S 28/47/00	N 065/28/00	32	40				11	11	11	11	
76046/130744	S 30/13/00	N 065/52/00	33	70				11	11	11	11	
76046/130809	S 31/38/00	N 066/16/00	34	30				11	11	11	11	
76046/130834	S 33/04/00	N 066/41/00	35	50				11	11	11	11	
76046/130859	S 34/29/00	N 067/07/00	36	0				11	11	11	11	
76046/130924	S 35/55/00	N 067/34/00	37	0				11	11	11	11	
76046/130949	S 37/22/00	N 068/01/00	38	0				11	11	11	11	
76046/131014	S 38/49/00	N 068/19/00	39	0				11	11	11	11	
76046/131035	S 40/01/00	N 068/43/00	40	10				11	11	11	11	

* FIM *

ORR: ORDENE O CATALOGO POR ORBITA BASE E DATA DE PASSAGEM

INSTITUTO DE PESQUISAS ESPACIAIS (INPE)

DIVISÃO DE BANCO DE DADOS - BANCO DE IMAGENS TERRESTRES

15/12/76 ORBITA BASE 332 DATA DE PASSAGEM 20/06/76 PAG 1

LANDSAT 1 ORBITA REAL 19910

IDENTIFICACAO	LATITUDE	LONGITUDE	PT	CN	RBV-QUALIDADE-MSS							
					1	2	3	4	5	6	7	
76172/124957	N 01/27/00	W 058/12/00	11	100				11	21	11	11	
76172/125022	N 00/00/00	W 058/30/00	12	80				11	21	11	11	
76172/125047	S 01/25/00	W 058/48/00	13	60				11	21	11	11	
76172/125112	S 02/52/00	W 059/05/00	14	30				11	11	11	11	
76172/125137	S 04/18/00	W 059/23/00	15	50				11	21	11	11	
76172/125202	S 05/45/00	W 059/49/00	16	20				11	11	11	11	
76172/125227	S 07/12/00	W 060/10/00	17	20				11	21	11	11	
76172/125252	S 08/39/00	W 060/30/00	18	0				11	11	11	11	
76172/125317	S 10/06/00	W 060/50/00	19	0				11	11	11	11	
76172/125342	S 11/32/00	W 061/11/00	20	0				11	11	11	11	
76172/125407	S 12/58/00	W 061/31/00	21	0				11	11	11	11	
76172/125432	S 14/25/00	W 061/52/00	22	0				11	11	11	11	
76172/125457	S 15/51/00	W 062/12/00	23	0				11	11	11	11	
76172/125522	S 17/18/00	W 062/33/00	24	0				11	11	11	11	
76172/125547	S 18/45/00	W 062/54/00	25	10				11	11	11	11	
76172/125612	S 20/12/00	W 063/15/00	26	10				11	11	11	11	
76172/125637	S 21/38/00	W 063/38/00	27	10				11	11	11	11	
76172/125702	S 23/05/00	W 064/00/00	28	10				11	11	11	11	
76172/125727	S 24/31/00	W 064/22/00	29	30				11	11	11	11	
76172/125752	S 25/56/00	W 064/44/00	30	0				11	11	11	11	
76172/125817	S 27/21/00	W 065/07/00	31	0				11	11	11	11	
76172/125842	S 28/47/00	W 065/31/00	32	0				11	11	11	11	
76172/125907	S 30/13/00	W 065/54/00	33	20				11	11	21	11	
76172/125932	S 31/39/00	W 066/19/00	34	20				11	11	21	11	
76172/125957	S 33/06/00	W 066/45/00	35	60				11	11	21	11	
76172/130022	S 34/32/00	W 067/11/00	36	90				11	11	21	11	
76172/130047	S 35/58/00	W 067/38/00	37	100				11	11	21	11	
76172/130112	S 37/24/00	W 068/06/00	38	90				21	21	21	11	

* FIM *

DRS: ORDENE O CATALOGO POR ORBITA BASE E DATA DE PASSAGEM

INSTITUTO DE PESQUISAS ESPACIAIS (INPE)

DIVISAO DE BANCO DE DADOS - BANCO DE IMAGENS TERRESTRES

7/07/76 ORBITA BASE 345 DATA DE PASSAGEM 30/08/73 PAG 1

LANDSAT 1 ORBITA REAL 05616

IDENTIFICACAO	LATITUDE	LONGITUDE	PT	CN	RBV-QUALIDADE-MSS							
					1	2	3	4	5	6	7	
73242/115857	S 04/21/00	W 034/59/00	15	40				11	11	11	21	
73242/115922	S 05/48/00	W 035/25/00	16	30				11	11	31	21	
73242/115947	S 07/14/00	W 035/45/00	17	20				11	11	31	11	
73242/120012	S 08/41/00	W 036/05/00	18	70				11	11	31	11	
73242/120037	S 10/07/00	W 036/25/00	19	70				11	11	21	11	
73242/120102	S 11/33/00	W 036/46/00	20	50				11	11	21	11	
73242/120127	S 13/00/00	W 037/07/00	21	30				11	11	21	11	
73242/120152	S 14/28/00	W 037/28/00	22	20				11	11	21	11	

* FIM *

UBS: ORDENE O CATALOGO POR ORBITA BASE E DATA DE PASSAGEM

INSTITUTO DE PESQUISAS ESPACIAIS (INPE)

DIVISAO DE BANCO DE DADOS - BANCO DE IMAGENS TERRESTRES

770776 ORBITA BASE 345 DATA DE PASSAGEM 10/11/73 PAG 1

LANDSAT 1 ORBITA REAL 06620

IDENTIFICACAO	LATITUDE	LONGITUDE	PT	CN	RBV-QUALIDADE-MSS							
					1	2	3	4	5	6	7	
73314/115700	S 02/28/00	W 034/31/00	14	30								11
73314/115705	S 02/45/00	W 034/34/00	14	40				11	11	11	11	21
73314/115730	S 04/12/00	W 034/53/00	15	30				11	11	11	11	11
73314/115750	S 05/21/00	W 035/15/00	16	50								11
73314/115755	S 05/38/00	W 035/19/00	16	70				11	11	11	11	11
73314/115820	S 07/05/00	W 035/39/00	17	80				11	11	31	11	11
73314/115840	S 08/14/00	W 035/55/00	18	60								31
73314/115845	S 08/31/00	W 035/59/00	18	50				11	11	21	11	11
73314/115910	S 09/57/00	W 036/19/00	19	30				11	11	31	11	11
73314/115930	S 11/06/00	W 036/36/00	20	60								31
73314/115935	S 11/23/00	W 036/40/00	20	60				11	11	11	11	11
73314/120000	S 12/49/00	W 037/01/00	21	50				11	11	11	11	21
73314/120020	S 13/59/00	W 037/17/00	22	10								11
73314/120025	S 14/16/00	W 037/22/00	22	0				11	11	11	11	11
73314/120050	S 15/42/00	W 037/43/00	23	30				11	11	11	11	11
73314/120110	S 16/51/00	W 038/00/00	24	10								11
73314/120115	S 17/08/00	W 038/04/00	24	10				11	11	11	11	11
73314/120140	S 18/35/00	W 038/25/00	25	30				11	11	11	11	11

* FIM *

UBS: ORDENE O CATALOGO POR ORBITA BASE E DATA DE PASSAGEM

INSTITUTO DE PESQUISAS ESPACIAIS (INPE)

DIVISAO DE BANCO DE DADOS - BANCO DE IMAGENS TERRESTRES

7/07/76 ORBITA BASE 345 DATA DE PASSAGEM 28/11/73 PAG 1

LANDSAT 1 ORBITA REAL 06671

IDENTIFICACAO	LATITUDE	LONGITUDE	PT	CN	RBV-QUALIDADE-MSS						
					1	2	3	4	5	6	7
73332/115657	S 02/52/00	W 034/36/00	14	80				11	11	11	21
73332/115722	S 04/18/00	W 034/54/00	15	80				11	11	11	21
73332/115747	S 05/45/00	W 035/20/00	16	80				11	11	11	11
73332/115812	S 07/12/00	W 035/40/00	17	100				11	11	11	11
73332/115837	S 08/39/00	W 036/01/00	18	90				11	11	21	11
73332/115902	S 10/05/00	W 036/22/00	19	50				11	11	21	11
73332/115927	S 11/31/00	W 036/42/00	20	50				11	11	11	21

* FIM *

UBS: ORDENE O CATALOGO POR ORBITA BASE E DATA DE PASSAGEM

INSTITUTO DE PESQUISAS ESPACIAIS (INPE)

DIVISAO DE BANCO DE DADOS - BANCO DE IMAGENS TERRESTRES

7/07/76 ORBITA BASE 345 DATA DE PASSAGEM 16/04/75 PAG 1

LANDSAT 1 ORBITA REAL 13899

IDENTIFICACAO	LATITUDE	LONGITUDE	PT	CN	RBV-QUALIDADE-MSS							
					1	2	3	4	5	6	7	
75106/114140	S 07/11/00	W 035/54/00	1.	70				11	11	11	11	
75106/114205	S 08/38/00	W 036/15/00	18	30				11	11	11	11	
75106/114230	S 10/04/00	W 036/35/00	19	0				11	11	11	11	
75106/114255	S 11/31/00	W 036/55/00	20	60				11	11	11	21	
75106/114320	S 12/58/00	W 037/16/00	21	60				11	11	11	21	

* FIM *

UBS: ORDENE O CATALOGO POR ORBITA BASE E DATA DE PASSAGEM

INSTITUTO DE PESQUISAS ESPACIAIS (INPE)

DIVISAO DE BANCO DE DADOS - BANCO DE IMAGENS TERRESTRES

7/07/76 URBITA BASE 345 DATA DE PASSAGEM 9/06/75 PAG 1

LANDSAT 1 URBITA REAL 14652

IDENTIFICACAO	LATITUDE	LONGITUDE	PT	CN	RBV-QUALIDADE-MSS							
					1	2	3	4	5	6	7	
75160/113801	S 04/18/00	W 034/57/00	15	60				11	11	11	11	
75160/113826	S 05/45/00	W 035/23/00	6	50				11	11	11	11	
75160/113851	S 07/ 2/00	W 035/43/00	17	70				11	11	11	11	
75160/113916	S 08/38/00	W 036 03/00	8	80				11	11	11	11	
75160/113941	S 10/05/00	W 036/24/00	19	70				11	11	11	11	
75160/114006	S 11/31/00	W 036/44/00	20	60				11	11	11	11	
75160/114031	S 12/58/00	W 037/05/00	21	70				11	11	11	11	

* FIM *

UBS: ORDENE O CATALOGO POR ORBITA BASE E DATA DE PASSAGEM

INSTITUTO DE PESQUISAS ESPACIAIS (INPE)

DIVISÃO DE BANCO DE DADOS - BANCO DE IMAGENS TERRESTRES

15/12/76 ORBITA BASE 345 DATA DE PASSAGEM 16/02/76 PAG 1

LANDSAT 1 ORBITA REAL 18166

IDENTIFICACAO	LATITUDE	LONGITUDE	PT	CN	RBV-QUALIDADE-MSS							
					1	2	3	4	5	6	7	
76047/112214	S 02/55/00	W 034/35/00	14	70				11	11	11	11	
76047/112239	S 04/22/00	W 034/52/00	15	50				11	11	11	11	
76047/112304	S 05/48/00	W 035/19/00	16	60				11	11	11	11	
76047/112329	S 07/14/00	W 035/39/00	17	100				11	11	11	11	
76047/112354	S 08/41/00	W 036/00/00	18	100				11	11	11	11	
76047/112419	S 10/08/00	W 036/20/00	19	90				11	11	11	11	
76047/112444	S 11/34/00	W 036/41/00	20	80				11	11	11	11	
76047/112509	S 13/00/00	W 037/01/00	21	60				11	11	11	11	
76047/112534	S 14/27/00	W 037/22/00	22	80				11	11	11	11	
76047/112559	S 15/53/00	W 037/43/00	23	80				11	11	11	11	
76047/112624	S 17/20/00	W 038/04/00	24	80				11	11	11	11	
76047/112649	S 18/46/00	W 038/25/00	25	90				11	11	11	11	
76047/112714	S 20/12/00	W 038/46/00	26	80				11	21	11	11	
76047/112739	S 21/38/00	W 039/08/00	27	70				11	11	11	11	

* FIM *

DRS: ORDENE O CATALOGO POR ORBITA BASE E DATA DE PASSAGEM

INSTITUTO DE PESQUISAS ESPACIAIS (INPE)

DIVISÃO DE BANCO DE DADOS - BANCO DE IMAGENS TERRESTRES

15/12/76 ORBITA BASE 345 DATA DE PASSAGEM 21/06/76 PAG 1

LANDSAT 1 ORBITA REAL 19923

IDENTIFICACAO	LATITUDE	LONGITUDE	PT	CN	RBV-QUALIDADE-MSS							
					1	2	3	4	5	6	7	
76173/111336	S 02/52/00	W 034/43/00	14	80				11	11	11	11	
76173/111401	S 04/18/00	W 035/01/00	15	0				11	11	11	11	
76173/111426	S 05/44/00	W 035/26/00	16	20				11	11	11	11	
76173/111451	S 07/11/00	W 035/46/00	17	90				11	11	11	11	
76173/111516	S 08/37/00	W 036/07/00	18	100				11	11	11	11	
76173/111541	S 10/04/00	W 036/27/00	19	80				11	11	11	11	
76173/111606	S 11/31/00	W 036/48/00	20	60				11	11	11	11	
76173/111631	S 12/58/00	W 037/09/00	21	80				11	11	11	11	
76173/111656	S 14/25/00	W 037/29/00	22	60				11	11	11	11	
76173/111721	S 15/52/00	W 037/50/00	23	90				11	11	11	11	
76173/111746	S 17/18/00	W 038/10/00	24	30				11	11	11	11	
76173/111811	S 18/45/00	W 038/30/00	25	0				11	11	11	11	
76173/111836	S 20/11/00	W 038/51/00	26	50				11	11	11	11	
76173/111901	S 21/38/00	W 039/12/00	27	50				11	11	11	11	
76173/111925	S 23/02/00	W 039/33/00	28	30				11				

* FIM *

ORS: ORDENE O CATALOGO POR ORBITA BASE E DATA DE PASSAGEM

INSTITUTO DE PESQUISAS ESPACIAIS (INPE)

DIVISAO DE BANCO DE DADOS - BANCO DE IMAGENS TERRESTRES

7/07/76 ORBITA BASE 346 DATA DE PASSAGEM 19/06/73 PAG 1

LANDSAT 1 ORBITA REAL 04613

IDENTIFICACAO	LATITUDE	LONGITUDE	PT	CN	RBV-QUALIDADE-MSS						
					1	2	3	4	5	6	7
73170/134106	N 02/53/00	W 059/21/00	10	80				11	11	11	11
73170/134131	N 01/26/00	W 059/40/00	11	50				11	11	11	11
73170/134221	S 01/25/00	W 060/16/00	13	30				11	11	11	11
73170/134246	S 02/52/00	W 060/33/00	14	10				11	11	11	11
73170/134311	S 04/19/00	W 060/51/00	15	70				11	11	11	11

* FIM *

ORDEM O CATALOGO POR ORBITA BASE E DATA DE PASSAGEM

INSTITUTO DE PESQUISAS ESPACIAIS (INPE)

DIVISAO DE BANCO DE DADOS - BANCO DE IMAGENS TERRESTRES

7/07/76 ORBITA BASE 346 DATA DE PASSAGEM 7/07/73 PAG 1

LANDSAT 1 ORBITA REAL 04864

IDENTIFICACAO	LATITUDE	LONGITUDE	PT	CN	RBV-QUALIDADE-MSS						
					1	2	3	4	5	6	7
73188/134233	S 02/52/00	W 060/33/00	14	0				11	11	11	21
73188/134258	S 04/19/00	W 060/51/00	15	0				11	11	11	21
73188/134323	S 05/45/00	W 061/17/00	16	0				11	11	11	21
73188/134348	S 07/12/00	W 061/38/00	17	0				11	11	11	21
73188/134413	S 08/38/00	W 061/58/00	18	0				11	11	11	21
73188/134438	S 10/04/00	W 062/18/00	19	0				11	11	11	21
73188/134503	S 11/31/00	W 062/39/00	20	0				11	11	11	21
73188/134528	S 12/57/00	W 063/00/00	21	0				11	11	11	21
73188/134553	S 14/23/00	W 063/20/00	22	0				11	11	11	21

* FIM *

UBSI ORDENE O CATALOGO POR ORBITA BASE E DATA DE PASSAGEM

INSTITUTO DE PESQUISAS ESPACIAIS (INPE)

DIVISAO DE BANCO DE DADOS - BANCO DE IMAGENS TERRESTRES

7/07/76 ORBITA BASE 346 DATA DE PASSAGEM 7/09/75 PAG 1

LANDSAT 1 ORBITA REAL 15908

IDENTIFICACAO	LATITUDE	LONGITUDE	PT	CN	RBV-QUALIDADE-MSS							
					1	2	3	4	5	6	7	
75250/131509	S 01/27/00	W 060/04/00	13	70				11	11	11	11	
75250/131534	S 02/53/00	W 060/21/00	14	80				11	11	11	11	
75250/131559	S 04/20/00	W 060/39/00	15	30				11	11	11	11	
75250/131624	S 05/47/00	W 061/06/00	16	0				11	11	11	11	
75250/13 649	S 07/13/00	W 061/26/00	17	20				11	11	11	11	
75250/13.714	S 08/39/00	W 061/46/00	18	20				11	11	11	11	
75250/131739	S 10/06/00	W 062/06/00	19	30				11	11	11	11	
75250/131804	S 11/32/00	W 062/26/00	20	30				11	11	11	11	
75250/131826	S 12/48/00	W 062/44/00	21	60				11	11	11	11	

* FIM *

UBS: ORDENE O CATALOGO POR ORBITA BASE E DATA DE PASSAGEM

INSTITUTO DE PESQUISAS ESPACIAIS (INPE)

DIVISAO DE BANCO DE DADOS - BANCO DE IMAGENS TERRESTRES

15/12/76 ORBITA BASE 346 DATA DE PASSAGEM 29/01/76 PAG 1

LANDSAT 1 ORBITA REAL 17916

IDENTIFICACAO	LATITUDE	LONGITUDE	PT	CN	RBV-QUALIDADE-MSS							
					1	2	3	4	5	6	7	
76029/131343	S 27/17/00	W 066/27/00	31	80				11	11	11	11	
76029/131408	S 28/42/00	W 066/51/00	32	80				11	11	11	11	
76029/131433	S 30/09/00	W 067/16/00	33	100				11	11	21	11	
76029/131458	S 31/35/00	W 067/41/00	34	90				11	11	21	11	
76029/131523	S 33/01/00	W 068/06/00	35	50				11	11	11	11	
76029/131548	S 34/27/00	W 068/32/00	36	0				11	11	11	11	
76029/131613	S 35/52/00	W 068/58/00	37	30				11	11	11	11	
76029/131638	S 37/17/00	W 069/26/00	38	10				11	11	11	11	
76029/131659	S 38/29/00	W 069/49/00	39	0				11	11	11	11	

* FIM *

URS: ORDENE O CATALOGO POR ORBITA BASE E DATA DE PASSAGEM

INSTITUTO DE PESQUISAS ESPACIAIS (INPE)

DIVISAO DE BANCO DE DADOS - BANCO DE IMAGENS TERRESTRES

15/12/76 ORBITA BASE 346 DATA DE PASSAGEM 16/02/76 PAG 1

LANUSAT 1 ORBITA RFAL 18167

IDENTIFICACAO	LATITUDE	LONGITUDE	PT	CN	RBV-QUALIDADE-MSS							
					1	2	3	4	5	6	7	
76047/130209	N 08/39/00	W 057/51/00	06	20				11	11	11	11	
76047/130234	N 07/12/00	W 058/11/00	07	70				11	11	11	11	
76047/130259	N 05/45/00	W 058/31/00	08	100				11	11	11	11	
76047/130324	N 04/19/00	W 058/57/00	09	90				11	11	11	11	
76047/130349	N 02/53/00	W 059/15/00	10	90				11	11	11	11	
76047/130414	N 01/26/00	W 059/32/00	11	80				11	11	11	11	
76047/130439	N 00/00/00	W 059/50/00	12	90				11	11	11	11	
76047/130504	S 01/26/00	W 060/07/00	13	90				11	11	11	11	
76047/131054	S 21/35/00	W 064/57/00	27	80				11	11	11	11	
76047/131119	S 23/02/00	W 065/20/00	28	70				11	11	11	11	
76047/131144	S 24/28/00	W 065/43/00	29	50				11	11	11	11	
76047/131209	S 25/54/00	W 066/06/00	30	50				12	12	12	12	
76047/131234	S 27/20/00	W 066/29/00	31	50				11	11	11	11	
76047/131259	S 28/46/00	W 066/53/00	32	60				11	11	11	11	
76047/131324	S 30/12/00	W 067/17/00	33	50				11	11	11	11	
76047/131349	S 31/37/00	W 067/42/00	34	30				11	11	11	11	
76047/131414	S 33/03/00	W 068/07/00	35	90				11	11	11	11	
76047/131439	S 34/28/00	W 068/33/00	36	90				11	11	11	11	
76047/131504	S 35/55/00	W 069/00/00	37	60				11	11	11	11	
76047/131529	S 37/22/00	W 069/28/00	38	20				11	11	11	11	
76047/131548	S 38/26/00	W 069/49/00	39	0				11	11	11	11	

* FIM *

DRS: ORDENE O CATALOGO POR ORBITA BASE E DATA DE PASSAGEM

INSTITUTO DE PESQUISAS ESPACIAIS (INPE)

DIVISAO DE BANCO DE DADOS - BANCO DE IMAGENS TERRESTRES

15/12/76 ORBITA BASE 346 DATA DE PASSAGEM 16/05/76 PAG 1

LANDSAT 1 ORBITA REAL 19422

IDENTIFICACAO	LATITUDE	LONGITUDE	PT	CN	RBV-QUALIDADE-MSS						
					1	2	3	4	5	6	7
76137/125718	N 04/20/00	W 059/00/00	09	100				11	11	11	11
76137/125743	N 02/53/00	W 059/18/00	10	90				11	11	11	11
76137/125808	N 01/27/00	W 059/36/00	11	80				11	11	11	11
76137/125833	N 00/00/00	W 059/54/00	12	70				11	11	11	11
76137/125858	S 01/25/00	W 060/12/00	13	100				11	11	11	11
76137/125923	S 02/52/00	W 060/30/00	14	100				11	11	11	11
76137/125948	S 04/18/00	W 060/48/00	15	90				11	11	11	11
76137/130013	S 05/45/00	W 061/13/00	16	70				11	11	11	11
76137/130038	S 07/12/00	W 061/33/00	17	70				11	11	11	11
76137/130103	S 08/39/00	W 061/53/00	18	90				11	11	11	11
76137/130128	S 10/05/00	W 062/13/00	19	60				11	11	11	11
76137/130153	S 11/32/00	W 062/33/00	20	20				11	11	11	11
76137/130218	S 12/59/00	W 062/53/00	21	0				11	11	11	11
76137/130243	S 14/26/00	W 063/14/00	22	10				11	11	11	11
76137/130308	S 15/52/00	W 063/34/00	23	0				11	11	11	11
76137/130333	S 17/18/00	W 063/54/00	24	70				11	11	11	11
76137/130358	S 18/44/00	W 064/17/00	25	10				11	11	11	11
76137/130423	S 20/10/00	W 064/39/00	26	20				11	11	11	11
76137/130448	S 21/38/00	W 065/00/00	27	0				11	11	11	11
76137/130513	S 23/05/00	W 065/20/00	28	10				11	11	11	11
76137/130538	S 24/30/00	W 065/42/00	29	0				11	11	11	11
76137/130603	S 25/54/00	W 066/05/00	30	10				11	11	11	11
76137/130628	S 27/20/00	W 066/30/00	31	10				11	11	11	11
76137/130653	S 28/47/00	W 066/54/00	32	70				11	11	11	11
76137/130718	S 30/14/00	W 067/16/00	33	100				11	11	11	11
76137/130743	S 31/40/00	W 067/40/00	34	100				11	11	11	11
76137/130808	S 33/05/00	W 068/05/00	35	100				11	11	11	11
76137/130833	S 34/31/00	W 068/30/00	36	90				11	11	11	11
76137/130858	S 35/57/00	W 068/57/00	37	40				11	11	11	11
76137/130923	S 37/22/00	W 069/24/00	38	20				11	11	11	11
76137/130944	S 38/34/00	W 069/47/00	39	10				11	11	11	11

* FIM *

ORS: ORDENE O CATALOGO POR ORBITA BASE E DATA DE PASSAGEM

INSTITUTO DE PESQUISAS ESPACIAIS (INPE)

DIVISAO DE BANCO DE DADOS - BANCO DE IMAGENS TERRESTRES

15/12/76 ORBITA BASE 346 DATA DE PASSAGEM 21/06/76 PAG 1

LANDSAT 1 ORBITA REAL 19924

IDENTIFICACAO	LATITUDE	LONGITUDE	PT	CN	RBV-QUALIDADE-MSS						
					1	2	3	4	5	6	7
76173/125537	N 01/26/00	W 059/38/00	11	100				11	11	11	11
76173/125602	N 00/00/00	W 059/56/00	12	100				11	11	11	11
76173/125627	S 01/26/00	W 060/14/00	13	80				11	11	11	11
76173/125652	S 02/53/00	W 060/32/00	14	40				11	11	11	11
76173/125717	S 04/19/00	W 060/50/00	15	0				11	11	11	11
76173/125742	S 05/46/00	W 061/15/00	16	0				11	11	11	11
76173/125807	S 07/13/00	W 061/35/00	17	0				11	11	11	11
76173/125832	S 08/39/00	W 061/55/00	18	0				11	11	11	11
76173/125857	S 10/06/00	W 062/15/00	19	0				11	11	11	11
76173/125922	S 11/33/00	W 062/36/00	20	0				11	11	11	11
76173/125947	S 13/00/00	W 062/56/00	21	0				11	11	11	11
76173/130012	S 14/27/00	W 063/17/00	22	0				11	11	11	11
76173/130037	S 15/55/00	W 063/38/00	23	0				11	11	11	11
76173/130102	S 17/22/00	W 063/59/00	24	30				11	11	11	11
76173/130127	S 18/48/00	W 064/22/00	25	0				11	11	11	11
76173/130152	S 20/14/00	W 064/44/00	26	0				11	11	11	11
76173/130217	S 21/39/00	W 065/05/00	27	0				11	11	11	11
76173/130242	S 23/05/00	W 065/27/00	28	0				11	11	11	11
76173/130307	S 24/30/00	W 065/49/00	29	0				11	11	11	11
76173/130332	S 25/56/00	W 066/11/00	30	0				11	11	11	11
76173/130357	S 27/22/00	W 066/34/00	31	0				11	11	11	11
76173/130422	S 28/49/00	W 066/58/00	32	0				11	11	11	11
76173/130447	S 30/15/00	W 067/21/00	33	0				11	11	11	11
76173/130512	S 31/42/00	W 067/46/00	34	0				11	11	11	11
76173/130537	S 33/07/00	W 068/11/00	35	80				11	11	11	11
76173/130602	S 34/33/00	W 068/37/00	36	70				11	11	11	11
76173/130627	S 35/59/00	W 069/04/00	37	80				11	11	11	11
76173/130652	S 37/25/00	W 069/31/00	38	100				11	11	11	11

* FIM *

ORS: ORDENE O CATALOGO POR ORBITA BASE E DATA DE PASSAGEM

INSTITUTO DE PESQUISAS ESPACIAIS (INPE)

DIVISAO DE BANCO DE DADOS - BANCO DE IMAGENS TERRESTRES

7/07/76 ORBITA BASE 359 DATA DE PASSAGEM 26/07/73 PAG 1

LANDSAT 1 ORBITA REAL 05128

IDENTIFICACAO	LATITUDE	LONGITUDE	PT	CN	RBV-QUALIDADE-MSS						
					1	2	3	4	5	6	7
73207/120423	S 01 28/00	W 035/51/00	13	20				11	11	21	11
73207/120448	S 02/54/00	W 036/09/00	14	20				11	11	21	11
73207/120513	S 04/21/00	W 036/27/00	15	60				11	21	21	21
73207/120538	S 05/48/00	W 036/53/00	16	30				13	13	23	13
73207/120603	S 07/14/00	W 037/13/00	17	70				11	11	21	11
73207/120628	S 08 00/00	W 037/33/00	18	70				11	11	21	11
73207/120653	S 10/06/00	W 037/54/00	19	0				21	11	21	21
73207/120718	S 11/32/00	W 038/ 5/00	20	10				11	11	21	11
7320 /120743	S 12/59/00	W 038/35/00	21	20				11	11	21	11
73207/120808	S 14/25/00	W 038/56/00	22	30				11	11	21	11
73207/120833	S 15/50/00	W 039/17/00	23	30				12	11	22	21
73207/ 20858	S 17/18/00	W 039/38/00	24	60				11	12	22	21
73207/120923	S 18/44/00	W 040/00/00	25	50				11	11	21	21
73207/ 20948	S 20/11/00	W 040/22/00	26	30				11	11	21	21
73207/121013	S 21/37/00	W 040/43/00	27	50				11	11	21	21
73207/121038	S 23/03/00	W 041/05/00	28	60				11	11	21	11
73207/121103	S 24/30/00	W 041/27/00	29	70				11	11	11	21

* FIM *

UBS: ORDENE O CATALOGO POR ORBITA BASE E DATA DE PASSAGEM

INSTITUTO DE PESQUISAS ESPACIAIS (INPE)

DIVISAO DE BANCO DE DADOS - BANCO DE IMAGENS TERRESTRES

7/07/76 ORBITA BASE 359 DATA DE PASSAGEM 18/09/73 PAG 1

LANDSAT 1 ORBITA REAL 05881

IDENTIFICACAO	LATITUDE	LONGITUDE	PT	CN	RBV-QUALIDADE-MSS						
					1	2	3	4	5	6	7
73261/120852	S 20/17/00	W 040/18/00	26	40				11	11	11	11
73261/120917	S 21/43/00	W 040/40/00	27	20				11	11	11	11
73261/120942	S 23/10/00	W 041/02/00	28	20				11	11	11	11
* FIM *											

UBS: ORDENE O CATALOGO POR ORBITA BASE E DATA DE PASSAGEM

INSTITUTO DE PESQUISAS ESPACIAIS (INPE)

DIVISAO DE BANCO DE DADOS - BANCO DE IMAGENS TERRESTRES

7/07/76 ORBITA BASE 359 DATA DE PASSAGEM 6/10/73 PAG 1

LANDSAT 1 ORBITA REAL 06132

IDENTIFICACAO	LATITUDE	LONGITUDE	PT	CN	RBV-QUALIDADE-MSS						
					1	2	3	4	5	6	7
73279/120349	S 04/22/00	W 0 6/16/00	15	40				11	11	21	21
73279/120414	S 05/49/00	W 036/42/00	16	40				11	11	21	11
73279/120439	S 07/16/00	W 037/03/00	17	80				11	11	21	11
73279/120619	S 13/02/00	W 038/25/00	21	80				11	11	11	11
73279/120644	S 14/28/00	W 038/47/00	22	70				21	11	11	11
73279/120709	S 15/55/00	W 039/08/00	23	70				11	11	21	21
73279/120734	S 17/21/00	W 039/29/00	24	60				11	11	21	11
73279/120759	S 18/47/00	W 039/50/00	25	90				11	11	21	21
73279/120824	S 20/14/00	W 040/12/00	26	60				11	11	21	21
73279/120849	S 21/40/00	W 040/34/00	27	60				11	11	21	21

* FIM *

UBS: ORDENE O CATALOGO POR ORBITA BASE E DATA DE PASSAGEM

INSTITUTO DE PESQUISAS ESPACIAIS (INPE)

DIVISAO DE BANCO DE DADOS - BANCO DE IMAGENS TERRESTRES

7/07/76 ORBITA BASE 359 DATA DE PASSAGEM 24/10/73 PAG 1

LANUSAT 1 ORBITA REAL 06383

IDENTIFICACAO	LATITUDE	LONGITUDE	PT	CN	RBV-QUALIDADE-MSS							
					1	2	3	4	5	6	7	
73297/120317	S 04/23/00	W 036/14/00	15	60				11	11	11	11	
73297/120342	S 05 49/00	W 036/41/00	16	90				11	11	21	11	
73297/120407	S 07/15'00	W 037/01/00	17	70				11	11	21	11	
73297/120432	S 08/41/00	W 037/22/00	18	20				11	11	21	11	
73297/120457	S 10 08/00	W 037/42/00	19	60				11	11	21	11	
73297/120522	S 11/34/00	W 038/03/00	20	90				11	11	21	11	
73297/120547	S 13/01/00	W 038/23/00	21	70				11	11	11	11	
73297/120612	S 14/28/00	W 038/44/00	22	70				11	11	21	11	

* FIM *

UBSI: ORDENE O CATALOGO POR ORBITA BASE E DATA DE PASSAGEM

INSTITUTO DE PESQUISAS ESPACIAIS (INPE)

DIVISAO DE BANCO DE DADOS - BANCO DE IMAGENS TERRESTRES

7/07/76 URBITA BASE 359 DATA DE PASSAGEM 11/11/73 PAG 1

LANDSAT 1 ORBITA REAL 06634

IDENTIFICACAO	LATITUDE	LONGITUDE	PT	CN	MBV-QUALIDADE-MSS							
					1	2	3	4	5	6	7	
73315/120314	S 04/20/00	W 036/19/00	15	60					11	11	11	21
73315/120339	S 05/45/00	W 036/45/00	16	90					11	11	21	11
73315/120404	S 07/12/00	W 037/05/00	17	70					11	11	21	11
73315/120429	S 08/38/00	W 037/25/00	18	30					11	11	21	11
73315/120454	S 10/04/00	W 037 45/00	19	70					11	11	21	11
73315/120519	S 11/30/00	W 038/05/00	20	90					11	11	21	11
73315/120544	S 12/57/00	W 038/26/00	21	80					21	11	11	11
73315/120609	S 14/24/00	W 038/46/00	22	70					21	11	11	21
73315/120634	~ 15/50/00	W 039/07/00	23	70					21	11	11	21
73315/120659	S 17/17/00	W 039/28/00	24	70					11	11	11	21

* F I M *

OBS: ORDENE O CATALOGO POR ORBITA BASE E DATA DE PASSAGEM

INSTITUTO DE PESQUISAS ESPACIAIS (INPE)

DIVISAO DE BANCO DE DADOS - BANCO DE IMAGENS TERRESTRES

7/07/76 ORBITA BASE 359 DATA DE PASSAGEM 29/11/73 PAG 1

LANDSAT 1 ORBITA REAL 06885

IDENTIFICACAO	LATITUDE	LONGITUDE	PT	CN	RBV-QUALIDADE-MSS						
					1	2	3	4	5	6	7
73333/12 240	S 02/44/00	W 036/04/00	14	70				11	11	11	21
73333/120305	S 04/09/00	W 036/21/00	15	90				11	11		21
73333/120330	S 05/36/00	W 036/41/00	16	100				11	11	21	11
73333/120355	S 07/04/00	W 037/08/00	17	100				11	11	21	11
73333/120420	S 08/30/00	W 037/21/00	18	70				11	11	11	11
73333/120875	S 21/24/00	W 040/38/00	27	60				11	11	11	11
73333/120830	S 22/51/00	W 041/00/00	28	30				11	11	11	21
73333/120855	S 24/17/00	W 041/23/00	29	30				11	11	11	21
73333/120920	S 25/43/00	W 041/46/00	30	30				11	11	11	21
73333/120945	S 27/09/00	W 042/09/00	31	0				11	11	11	21

* FIM *

UHS: ORDENE O CATALOGO POR ORBITA BASE E DATA DE PASSAGEM

INSTITUTO DE PESQUISAS ESPACIAIS (INPE)

DIVISAO DE BANCO DE DADOS - BANCO DE IMAGENS TERRESTRES

7/07/76 ORBITA BASE 359 DATA DE PASSAGEM 4/01/74 PAG 1

LANDSAT 1 ORBITA REAL 07387

IDENTIFICACAO	LATITUDE	LONGITUDE	PT	CN	RBV-QUALIDADE-MSS							
					1	2	3	4	5	6	7	
74004/120225	S 04/26/00	W 036/21/00	15	40				11	11	11	11	11
74004/120250	S 05/23/00	W 036/47/00	16	40				11	11	21	11	11
74004/120315	S 07/19/00	W 037 07 00	17	20				11	11	1	11	11
74004/120330	S 08/46/00	W 037/47 00	18	10				11	11		11	11
74004/120405	S 10/13/00	W 037/48/00	19	40				11	11	11	11	11
74004/120430	S 11/40/00	W 038/09/00	20	40				11	11	21	11	11

* FIM *

UBSI ORDENE O CATALOGO POR ORBITA BASE E DATA DE PASSAGEM

INSTITUTO DE PESQUISAS ESPACIAIS (INPE)

DIVISAO DE BANCO DE DADOS - BANCO DE IMAGENS TERRESTRES

7/07/76 URBITA BASE 359 DATA DE PASSAGEM 16/07/75 PAG 1
 LANDSAT 1 ORBITA REAL 15168

IDENTIFICACAO	LATITUDE	LONGITUDE	PT	CN	RBV-QUALIDADE-MSS						
					1	2	3	4	5	6	7
75197/114045	S 01/27/00	W 035/44/00	13	80				11	11	11	11
75197/114110	S 02/54/00	W 036/02/00	14	90				11	11	11	11
75197/114135	S 04/21/00	W 036/20/00	15	90				11	11	11	11
75197/114200	S 05/48 00	W 036/46/00	16	80				11	11	11	11
75197/114225	S 07/15/00	W 037/06/00	17	100				11	11	11	11
75197/114250	S 08/42 00	W 037/25/00	18	100				11	11	11	11
75197/114315	S 10/09/00	W 037/46/00	19	100				11	11	11	11
75197/114340	S 11/3 /00	W 038/06/00	20	80				11	11	11	11
75197/114405	S 13/02 00	W 038/26/00	21	60				11	11	11	11
7519 /114430	S 14/2 /00	W 038/47/00	22	60				11	11	11	11
75197/114455	S 15/55/00	W 039/08/00	23	50				11	11	11	11
75197/114520	S 17/21/0.	W 039/29/00	24	50				11	11	11	11
75197/114545	S 18/48/00	W 039/51/00	25	60				11	11	11	11
75197/114610	S 20/14/00	W 040/12/00	26	60				11	11	11	11
75197/114635	S 21/41/00	W 040/34/00	27	40				11	11	11	11
75197/114700	S 23/07/00	W 040/56/00	28	30				11	11	11	11

* FIM *

Obs: ORDENE O CATALOGO POR ORBITA BASE E DATA DE PASSAGEM

INSTITUTO DE PESQUISAS ESPACIAIS (INPE)

DIVISÃO DE BANCO DE DADOS - BANCO DE IMAGENS TERRESTRES

15/12/76 ORBITA BASE 359 DATA DE PASSAGEM 4/06/76 PAG 1

LANDSAT 1 ORBITA REAL 19686

IDENTIFICACAO	LATITUDE	LONGITUDE	PT	CN	RBV-QUALIDADE-MSS							
					1	2	3	4	5	6	7	
76156/112009	S 01/25/00	W 035/45/00	13	70				11	11	11	11	
76156/112034	S 02/52/00	W 036/03/00	14	70				11	11	11	11	
76156/112059	S 04/18/00	W 036/21/00	15	70				11	11	11	11	
76156/112124	S 05/45/00	W 036/46/00	16	90				11	11	11	11	
76156/112149	S 07/11/00	W 037/06/00	17	100				11	11	11	11	
76156/112214	S 08/38/00	W 037/26/00	18	100				11	11	11	11	
76156/112239	S 10/04/00	W 037/46/00	19	90				11	11	11	11	
76156/112304	S 11/31/00	W 038/06/00	20	70				11	11	11	11	
76156/112329	S 12/57/00	W 038/27/00	21	80				11	11	11	11	
76156/112354	S 14/23/00	W 038/47/00	22	80				11	11	11	11	
76156/112419	S 15/50/00	W 039/08/00	23	100				11	11	11	11	
76156/112444	S 17/16/00	W 039/29/00	24	60				11	11	11	11	
76156/112509	S 18/42/00	W 039/50/00	25	20				11	11	11	11	
76156/112534	S 20/08/00	W 040/11/00	26	40				11	11	11	11	
76156/112559	S 21/35/00	W 040/33/00	27	10				11	11	11	11	
76156/112624	S 23/01/00	W 040/55/00	28	50				11	11	11	11	

* FIM *

ORS: ORDENE O CATALOGO POR ORBITA BASE E DATA DE PASSAGEM

INSTITUTO DE PESQUISAS ESPACIAIS (INPE)

DIVISAO DE BANCO DE DADOS - BANCO DE IMAGENS TERRESTRES

15/12/76 ORBITA BASE 359 DATA DE PASSAGEM 10/07/76 PAG 1

LANDSAT 1 ORBITA REAL 20186

IDENTIFICACAO	LATITUDE	LONGITUDE	PT	CN	RBV-QUALIDADE-MSS						
					1	2	3	4	5	6	7
76192/111724	S 01/26/00	W 035/50/00	13	60				11	11	11	11
76192/111749	S 02/52/00	W 036/08/00	14	60				11	11	11	11
76192/111814	S 04/19/00	W 036/26/00	15	70				11	11	11	11
76192/111839	S 05/47/00	W 036/53/00	16	20				11	11	11	11
76192/111904	S 07/14/00	W 037/14/00	17	0				11	11	11	11
76192/111929	S 08/41/00	W 037/35/00	18	10				11	11	11	11
76192/111954	S 10/09/00	W 037/55/00	19	70				11	11	11	11
76192/112019	S 11/35/00	W 038/15/00	20	50				11	11	11	11
76192/112044	S 13/01/00	W 038/35/00	21	40				11	11	11	11
76192/112109	S 14/28/00	W 038/56/00	22	80				11	11	11	11
76192/112134	S 15/54/00	W 039/17/00	23	30				11	11	11	11
76192/112159	S 17/21/00	W 039/38/00	24	10				11	11	11	11
76192/112224	S 18/48/00	W 039/58/00	25	50				11	11	11	11

* FIM *

URS: ORDENE O CATALOGO POR ORBITA BASE E DATA DE PASSAGEM

INSTITUTO DE PESQUISAS ESPACIAIS (INPE)

DIVISÃO DE BANCO DE DADOS - BANCO DE IMAGENS TERRESTRES

7/07/76 ORBITA BASE 360 DATA DE PASSAGEM 8/07/73 PAG 1

LANDSAT 1 ORBITA REAL 04878

IDENTIFICACAO	LATITUDE	LONGITUDE	PT	CN	RBV-QUALIDADE-MSS						
					1	2	3	4	5	6	7
73189/134612	N 04/19/00	W 060/29/00	09	90				11	11	21	11
73189/134637	N 02/52/00	W 060/47/00	10	80				11	11	11	11
73189/134702	N 01/26/00	W 061/05/00	11	50				11	11	11	11
73189/134727	N 00/00/00	W 061/23/00	12	70				11	11	11	11
73189/134752	S 01/26/00	W 061/41/00	3	60				11	11	11	21
73189/134817	S 02/53/00	W 061/59/00	14	30				11	11	11	21
73189/134842	S 04/19/00	W 062/17/00	15	0				11	11	11	21
73189/134907	S 05/46/00	W 062/43/00	16	20				11	11	11	21
73189/134932	S 07/12/00	W 063/03/00	17	0				11	11	11	21
73189/134957	S 08/38/00	W 063/23/00	18	0				11	11	11	21
73189/135022	S 10/05/00	W 063/44/00	19	0				11	11	11	21
73189/135047	S 11/32/00	W 064/04/00	20	0				11	11	11	21
73189/135112	S 12/58/00	W 064/24/00	21	0				11	11	11	21
73189/135137	S 14/24/00	W 064/45/00	22	0				11	11	11	11
73189/135150	S 15/08/00	W 064/45/00	23	0				11	11	11	11

* FIM *

UBSI ORDENE O CATALOGO POR ORBITA BASE E DATA DE PASSAGEM

INSTITUTO DE PESQUISAS ESPACIAIS (INPE)

DIVISAO DE BANCO DE DADOS - BANCO DE IMAGENS TERRESTRES

7/07/76 ORBITA BASE 360 DATA DE PASSAGEM 24/10/73 PAG 1

LANDSAT 1 ORBITA REAL 06384

IDENTIFICACAO	LATITUDE	LONGITUDE	PT	CN	RBV-QUALIDADE-MSS							
					1	2	3	4	5	6	7	
73297/134403	N 04/17/00	W 060/16/00	09	60				11	32	21	11	
73297/134428	N 02/50/00	W 060/34/00	10	50				11	11	21	11	
73297/134453	N 01/23/00	W 060/52/00	11	40				11	11	21	11	
73297/134518	S 00/03/00	W 061/10/00	12	30				11	11	21	11	
73297/134543	S 01/30/00	W 061/28/00	13	70				11	11	11	11	

* FIM *

OBS: ORDENE O CATALOGO POR ORBITA BASE E DATA DE PASSAGEM

INSTITUTO DE PESQUISAS ESPACIAIS (INPE)

DIVISAO DE BANCO DE DADOS - BANCO DE IMAGENS TERRESTRES

15/12/76 ORBITA BASE 300 DATA DE PASSAGEM 10/06/75 PAG 1

LANDSAT 1 ORBITA REAL 14667

IDENTIFICACAO	LATITUDE	LONGITUDE	PT	CN	RBV-QUALIDADE-MSS							
					1	2	3	4	5	6	7	
75161/132452	N 02/54/00	N 060/42/00	10	90				11	11	11	11	
75161/132517	N 01/27/00	N 061/00/00	11	50				11	11	11	11	
75161/132542	N 00/01/00	N 061/18/00	12	10				11	11	11	11	
75161/132607	S 01/25/00	N 061/36/00	13	10				11	11	11	11	
75161/132632	S 02/52/00	N 061/54/00	14	30				11	11	11	11	
75161/132657	S 04/18/00	N 062/12/00	15	70				11	11	11	11	
75161/132722	S 05/45/00	N 062/38/00	16	90				11	11	11	11	
75161/132747	S 07/12/00	N 062/58/00	17	100				11	11	11	11	
75161/132812	S 08/38/00	N 063/18/00	18	80				11	11	11	11	
75161/132837	S 10/05/00	N 063/38/00	19	60				11	11	11	11	
75161/132902	S 11/31/00	N 063/58/00	20	70				11	11	11	11	

* FIM *

ORDS: ORDENE O CATALOGO POR ORBITA BASE E DATA DE PASSAGEM

INSTITUTO DE PESQUISAS ESPACIAIS (INPE)

DIVISAO DE BANCO DE DADOS - BANCO DE IMAGENS TERRESTRES

7/07/76 ORBITA BASE 360 DATA DE PASSAGEM 25/12/75 PAG 1

LANUSAT 1 ORBITA REAL 17428

IDENTIFICACAO	LATITUDE	LONGITUDE	PT	CN	RBV=QUALIDADE=MSS							
					1	2	3	4	5	6	7	
75359/131732	S 12/59/00	W 064/15/00	21	40				11	11	11	11	
75359/131757	S 14/25/00	W 064/36/00	22	70				11	11	11	11	
75359/131822	S 15/51/00	W 064/56/00	23	60				11	11	11	11	
75359/131847	S 17/18/00	W 065/17/00	24	50				12	12	12	12	
75359/131912	S 18/45/00	W 065/38/00	25	40				11	11	11	11	
75359/131937	S 20/11/00	W 066/00/00	26	10				11	11	11	11	
75359/132002	S 21/37/00	W 066/21/00	27	20				11	11	11	11	
75359/132020	S 22/39/00	W 066/37/00	28	0				11	11	11	11	

* FIM *

UBS: ORDENE O CATALOGO POR ORBITA BASE E DATA DE PASSAGEM

INSTITUTO DE PESQUISAS ESPACIAIS (INPE)

DIVISAO DE BANCO DE DADOS - BANCO DE IMAGENS TERRESTRES

15/12/76 ORBITA BASE 360 DATA DE PASSAGEM 17/05/76 PAG 1

LANDSAT 1 ORBITA REAL 19436

IDENTIFICACAO	LATITUDE	LONGITUDE	PT	CN	RBV-QUALIDADE-MSS						
					1	2	3	4	5	6	7
76138/130208	N 07/14/00	W 059/41/00	07	100				11	11	11	11
76138/130233	N 05/47/00	W 060/00/00	08	100				11	11	11	11
76138/130258	N 04/21/00	W 060/26/00	09	50				11	11	11	11
76138/130323	N 02/54/00	W 060/44/00	10	50				11	11	11	11
76138/130348	N 01/27/00	W 061/02/00	11	80				11	11	11	11
76138/130413	N 00/00/00	W 061/21/00	12	90				11	11	11	11
76138/130438	S 01/26/00	W 061/39/00	13	40				11	11	11	11
76138/130503	S 02/53/00	W 061/57/00	14	80				11	11	11	11
76138/130528	S 04/19/00	W 062/15/00	15	40				11	11	11	11
76138/130553	S 05/45/00	W 062/40/00	16	10				11	11	11	11
76138/130618	S 07/11/00	W 062/59/00	17	10				11	11	11	11
76138/130643	S 08/37/00	W 063/19/00	18	0				11	11	11	11
76138/130708	S 10/04/00	W 063/39/00	19	50				11	11	11	11
76138/130733	S 11/30/00	W 063/59/00	20	70				11	11	11	11
76138/130758	S 12/57/00	W 064/20/00	21	10				11	11	11	11
76138/130823	S 14/24/00	W 064/40/00	22	50				11	11	11	11
76138/130848	S 15/51/00	W 065/01/00	23	100				11	11	11	11
76138/130913	S 17/18/00	W 065/22/00	24	60				11	11	11	11
76138/130938	S 18/44/00	W 065/43/00	25	20				11	11	11	11
76138/131003	S 20/11/00	W 066/04/00	26	0				11	11	11	11
76138/131028	S 21/37/00	W 066/24/00	27	0				11	11	11	11
76138/131053	S 23/03/00	W 066/45/00	28	0				11	11	11	11
76138/131118	S 24/29/00	W 067/08/00	29	0				11	11	11	11
76138/131143	S 25/57/00	W 067/32/00	30	0				11	11	11	11
76138/131208	S 27/22/00	W 067/55/00	31	20				11	11	11	11
76138/131233	S 28/46/00	W 068/20/00	32	30				11	11	11	11
76138/131258	S 30/11/00	W 068/44/00	33	10				11	11	11	11
76138/131323	S 31/37/00	W 069/09/00	34	0				11	11	11	11
76138/131348	S 33/04/00	W 069/34/00	35	0				11	11	11	11
76138/131413	S 34/31/00	W 070/00/00	36	0				11	11	11	11
76138/131438	S 35/56/00	W 070/27/00	37	10				11	11	11	11
76138/131503	S 37/22/00	W 070/54/00	38	50				11	11	11	11

* FIM *

ORR: ORDENE O CATALOGO POR ORBITA BASE E DATA DE PASSAGEM