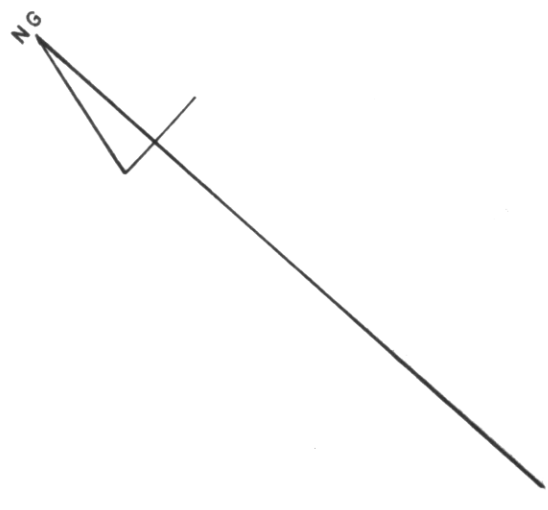
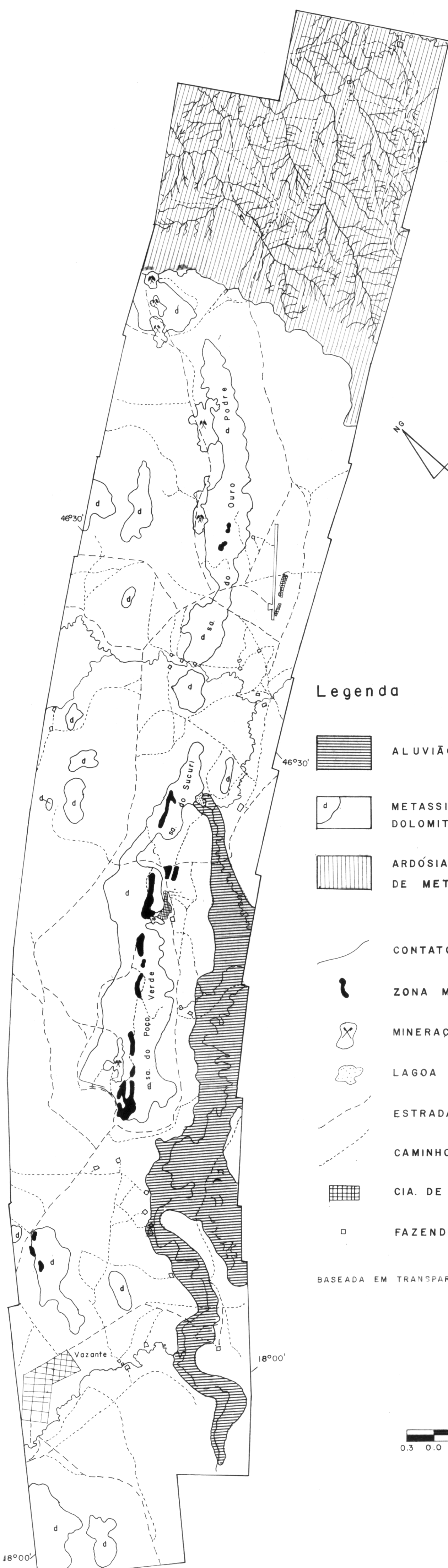

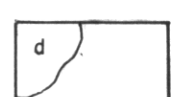











D

SEPARAÇÃO DA ZONA MINERALIZADA EM VAZANTE, MG




Legenda

-  ALUVIÃO
-  METASSILTITOS COM LENTES DE DOLOMITOS
-  ARDÓSIAS COM INTERCALAÇÕES DE METASSILTITOS
-  CONTATO LITOLÓGICO
-  ZONA MINERALIZADA
-  MINERAÇÃO
-  LAGOA
-  ESTRADA
-  CAMINHO
-  CIA. DE MINERAÇÃO
-  FAZENDA

BASEADA EM TRANSPARÊNCIAS INFRAVERMELHO COLORIDAS

ESCALA



1 : 30.000

18°00'

18°00'

46°30'

46°30'

Vazante